PUBLIC MEETING MAP 1 OF 3

HL–0033
WBS NO. 36249.4033

WAKE COUNTY

EXTENSION OF AIRPORT BLVD (SR 3126) FROM GARDEN SQUARE LANE TO NC54 IN MORRISVILLE

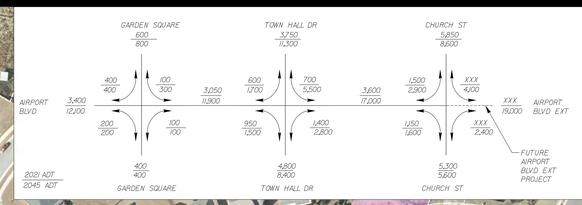

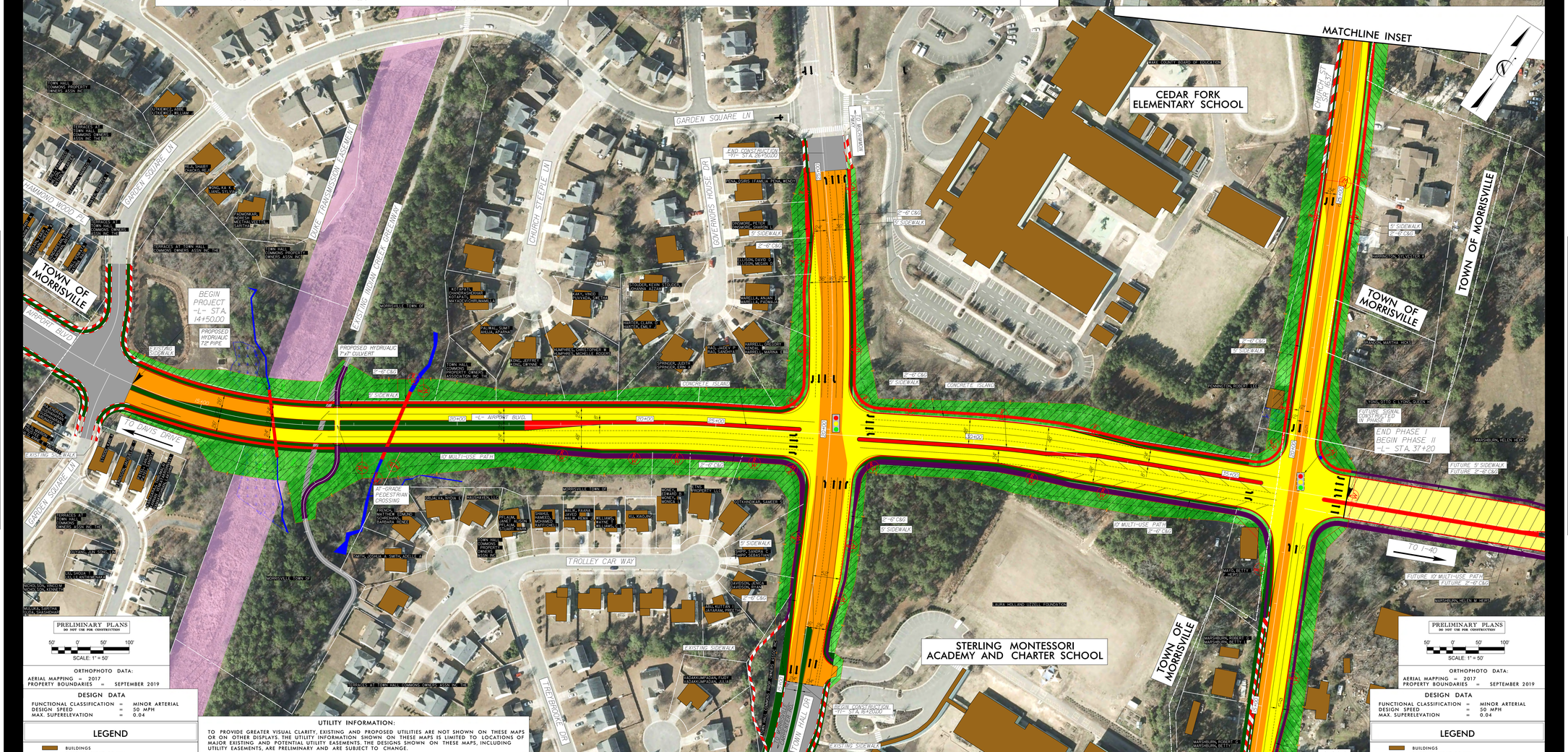

ORTHOPHOTO DATA:
AERIAL MAPPING = 2017
PROPERTY BOUNDARIES = SEPTEMBER 2019

DESIGN DATA

FUNCTIONAL CLASSIFICATION	=	MINOR ARTERIAL
DESIGN SPEED	=	50 MPH
MAX. SUPERELEVATION	=	0.04

LEGEND

- BUILDINGS
- EXISTING RIGHT OF WAY
- PROPOSED RIGHT OF WAY
- PROPOSED EASEMENTS (DRAINAGE, CONSTRUCTION, AND UTILITY)
- EXISTING ROADWAY
- EXISTING ROADWAY TO BE REMOVED
- EXISTING ROADWAY TO BE RESURFACED
- PROPOSED ROADWAY
- FUTURE ROADWAY
- PROPOSED STRUCTURES, ISLAND, CURB AND GUTTER
- EXISTING STRUCTURES, ISLAND, CURB AND GUTTER TO BE RETAINED
- FUTURE GREENWAY TRAIL
- LAKES, RIVER, STREAMS AND PONDS
- EXISTING UTILITY EASEMENT
- WETLAND LIMITS BOUNDARY
- PROPOSED SIDEPATH/GREENWAY
- PRESENT ADT / FUTURE ADT
- PROPERTY LINES
- PROPOSED TRAFFIC SIGNAL

UTILITY INFORMATION:

TO PROVIDE GREATER VISUAL CLARITY, EXISTING AND PROPOSED UTILITIES ARE NOT SHOWN ON THESE MAPS OR ON OTHER DISPLAYS. THE UTILITY INFORMATION SHOWN ON THESE MAPS IS LIMITED TO LOCATIONS OF MAJOR EXISTING AND POTENTIAL UTILITY EASEMENTS. THE DESIGNS SHOWN ON THESE MAPS, INCLUDING UTILITY EASEMENTS, ARE PRELIMINARY AND ARE SUBJECT TO CHANGE.

AIRPORT BLVD TYPICAL SECTION

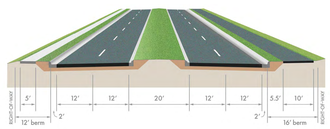

TOWN HALL DRIVE TYPICAL SECTION

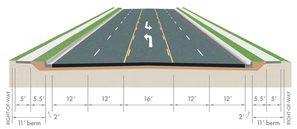

CHURCH STREET TYPICAL SECTION

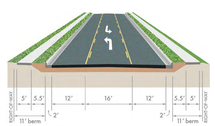

PUBLIC MEETING MAP 1 OF 3
HL-0033
WBS NO. 36249.4033
WAKE COUNTY
EXTENSION OF AIRPORT BLVD (SR 3126) FROM GARDEN SQUARE LANE TO NC54 IN MORRISVILLE