



CITY OF VIRGINIA BEACH AGENDA ITEM

ITEM: An Ordinance to Adopt the 2023 Redistricting Plan and to Authorize Implementation of a Ten Single-Member District System of Local Elections

PUBLIC HEARING DATE: August 8, 2023

MEETING DATE: August 15, 2023

■ **Background:** The Virginia Constitution and Virginia Code include requirements for the reapportionment of election districts following each decennial census. The Virginia Code further provides that members of local governing bodies in office on the effective date of a decennial redistricting measure shall complete their terms of office. The City Charter also includes a requirement to redraw election districts to equalize the populations of the districts.

The November 2022 Election was held using a 10-1 system. The 10-1 system was initially imposed by court order, and candidates had already qualified for the ballot when the court order was vacated. In early 2023, the City Council undertook a public input initiative that included public hearings in each of the ten districts and two virtual hearings. The City Council also requested that the University of Virginia's Weldon Cooper Center for Public Service conduct a survey of public opinion in the City, and the Center's statistically validated survey showed 81% support for a 10-1 system with a 4.3% margin of error.

Having received the input of the residents, the City Council desires to adopt a redistricting ordinance, and such ordinance sets forth ten single-member election districts.

■ **Considerations:** The attached ordinance adopts the same maps that were used in the November 2022 Election. These maps divide the City into ten districts of roughly equal populations. The ordinance has ten maps attached to provide the geographical boundaries, and a list of the precincts for each of the ten districts is also attached. If adopted, the Voter Registrar and the City Attorney are directed to seek preclearance from the Virginia Attorney General. The ten district maps were previously precleared by the Office of the Attorney General in January 2022. In addition to the maps, the ordinance provides a schedule for the election of successors to the current members.

The ordinance acknowledges the implementation of ten districts and the schedule of elections is not consistent with the current text of the City Charter. The Virginia Constitution (Article VII, Section 5) and the Virginia Code (§ 24.2-304.1(B)) support the ability of a local governing body to add districts in the body's discretion to give representation on the basis of population. Moreover, a different section of the Virginia Code (§ 24.2-311(E)) has superseding language that allows the decennial redistricting

ordinance to override the charter. However, the City's Legislative Agenda will most likely include either a charter change or general law request to address the inconsistency between the redistricting ordinance and the current text of the City Charter.

If adopted the redistricting plan will impact the School Board. The City Charter requires the members of the School Board to be elected in the same manner and according to the same schedule that members of the City Council are elected.

The ordinance directs the City Clerk to provide a certified copy of the ordinance and maps to various local and state agencies. To the extent needed, the assistance of the Geographic Information Systems staff is authorized.

■ **Public Information:** Public information will be provided through the normal Council agenda process. Two notices were published in the Beacon on Sunday, July 23, 2023, and Sunday, July 30, 2023. The public hearing will be held on August 8, 2023 at the City Council's Formal Session.

■ **Recommendations:** Adopt the attached ordinance.

■ **Attachments:** Ordinance; 10 District Maps; 10 Precinct Lists

Recommended Action: Approval

Submitting Department/Agency: Office of the City Attorney

City Manager: 

1 AN ORDINANCE TO ADOPT THE 2023
2 REDISTRICTING PLAN AND TO AUTHORIZE
3 IMPLEMENTATION OF A TEN SINGLE-MEMBER
4 DISTRICT SYSTEM OF LOCAL ELECTIONS
5

6 WHEREAS, Code of Virginia § 24.2-304.1 provides that localities must reapportion
7 local election districts after each decennial census;
8

9 WHEREAS, Code of Virginia § 24.2-311(B) provides that members of local
10 governing bodies in office on the effective date of a decennial redistricting measure shall
11 complete their terms of office;
12

13 WHEREAS, Section 3.01 of the Charter of the City of Virginia Beach requires
14 adjustment of district boundaries “as may be necessary to ensure that the populations of
15 the districts remain approximately equal”;
16

17 WHEREAS, Section 3.02:2 of the Charter of the City of Virginia Beach requires the
18 mayor be elected at large;
19

20 WHEREAS, the City Council undertook a public input initiative that included duly
21 noticed, public hearings in each of the ten districts and two virtual hearings;
22

23 WHEREAS, as part of its public input initiative, City Council engaged the Weldon
24 Cooper Center for Public Service, a center at the University of Virginia, to survey public
25 opinion in the City, and the Center has produced a statistically validated survey that
26 showed 81% support for a 10-1 system with a 4.3% margin of error;
27

28 WHEREAS, the U.S. District Court for the Eastern District of Virginia previously
29 ruled that the City’s 7-4 election system as set forth in Section 3.01 of the Charter of the
30 City of Virginia Beach does not comply with Section 2 of the Voting Rights Act, 52 U.S.C.
31 § 10301, such ruling was vacated on appeal by the Fourth Circuit U.S. Court of Appeals,
32 but said case was remanded to the U.S. District Court for further proceedings;
33

34 WHEREAS, the U.S. District Court for the Eastern District of Virginia previously
35 ruled that a specific 10-1 system with three (3) Minority Opportunity Districts does comply
36 with Section 2 of the Voting Rights Act, 52 U.S.C. § 10301, although such ruling was
37 vacated on appeal by the Fourth Circuit U.S. Court of Appeals;
38

39 WHEREAS, on January 14, 2022, the City obtained pre-clearance of the specific
40 10-1 plan approved by the U.S. District Court from the Virginia Attorney General under
41 the Virginia Voting Rights Act, and that 10-1 plan was utilized in the November 2022
42 elections;
43

44 WHEREAS, the City Council desires to adopt a redistricting ordinance, and such
45 ordinance sets forth ten single-member election districts utilizing the plan and districts

46 previously pre-cleared by the Virginia Attorney General, approved by the U.S. District
47 Court, and used to conduct the November 2022 elections;

48
49 WHEREAS, Section 16.04 of the Charter of the City of Virginia Beach requires the
50 members of the School Board to be elected in the same manner and according to the
51 same schedule that members of the City Council are elected; and

52
53 WHEREAS, the City Council recognizes the current text of the City Charter
54 presently authorizes seven residency districts (which were converted to single-member
55 districts by operation of Virginia Code § 15.2-1400(F)) and four at-large districts, but the
56 City Council deems it appropriate to increase the number of single-member districts from
57 seven to ten in order to give, as nearly as is practicable, representation on the basis of
58 population and for other good cause shown;

59
60 WHEREAS, the City Council intends to rely upon Article VII, § 5 of the Virginia
61 Constitution (“When members are so elected by district, the governing body of any
62 county, city, or town may, in a manner provided by law, increase or decrease the number
63 and change the boundaries, of districts...”), Virginia Code § 24.2-304.1(B) (“In 1971 and
64 every 10 years thereafter, the governing body of each such locality shall reapportion the
65 representation among the districts or wards, including, if the governing body deems it
66 appropriate, increasing or diminishing the number of such districts or wards, in order to
67 give, as nearly as is practicable, representation on the basis of population.”), and Virginia
68 Code § 24.2-311(E) (“In the event of a conflict between the provisions of a decennial
69 redistricting measure and the provisions of the charter of any locality, the provisions of
70 the redistricting measure shall be deemed to override the charter provisions to the extent
71 required to give effect to the redistricting plan.”);

72
73 NOW THEREFORE, BE IT ORDAINED BY THE COUNCIL OF THE CITY OF
74 VIRGINIA BEACH, VIRGINIA:

75
76 1. That pursuant to Code of Virginia § 24.2-304.1 and City Charter § 3.01, the
77 City Council hereby adopts the ten single-member district redistricting plan attached
78 hereto in the form of ten district maps providing the boundaries of each of the ten districts.
79 These ten maps are hereby incorporated by reference. A copy of each map has been
80 filed with the City Clerk’s office. The boundaries shown on each map align with certain
81 precinct boundaries, and a list of precincts for each of the ten single-member districts is
82 provided in the attached precinct list for each of the ten districts. These lists of precincts
83 are hereby incorporated by reference.

84
85 2. That to implement this decennial redistricting measure, the City Council
86 hereby provides for the election of a member from the districts according to the following
87 schedule, which allows the election of successors to current members of the City Council
88 to occur at the general election next preceding the expiration of the terms of office of the
89 incumbent members:

90 District 1 – November 2024;

91 District 2 – November 2026;


92 District 3 – November 2024;
93 District 4 – November 2026;
94 District 5 – November 2024;
95 District 6 – November 2026;
96 District 7 – November 2024;
97 District 8 – November 2026;
98 District 9 – November 2026; and
99 District 10 – November 2026.

100
101 3. The Voter Registrar and the City Attorney are hereby directed to seek a
102 certification of no objection from the Office of the Attorney General using the preclearance
103 procedure provided by Virginia Code § 24.2-129(D) for the precinct change authorized
104 herein. The precinct change shall not be administered unless and until the Attorney
105 General has provided such certification or if 60 days lapses without the Attorney General
106 interposing an objection.

107
108 4. A copy of this ordinance shall be recorded in the official minutes of the City
109 Council. The City Clerk shall send a certified copy of this ordinance and the attachments
110 thereto to the local electoral board, the Secretary of the Commonwealth, the Virginia
111 Department of Elections, and the Division of Legislative Services. The City's Geographic
112 Information Systems staff shall provide supporting information as needed.

Adopted by the City Council of the City of Virginia Beach, Virginia on the _____
day of _____, 2023.

APPROVED AS TO LEGAL SUFFICIENCY:



City Attorney's Office



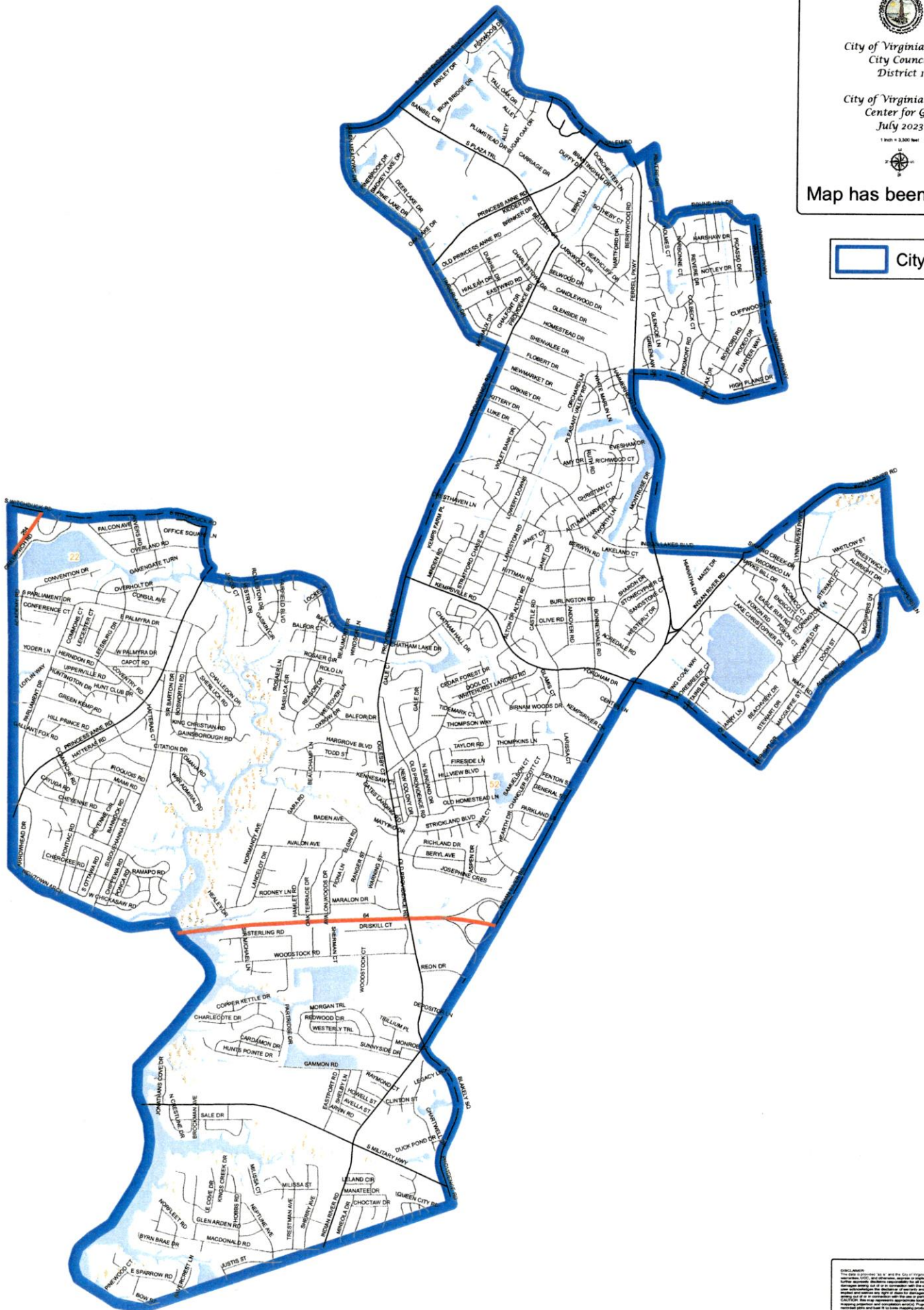
City of Virginia Beach
City Council
District 1

City of Virginia Beach
Center for GIS
July 2023


1 inch = 3,300 feet

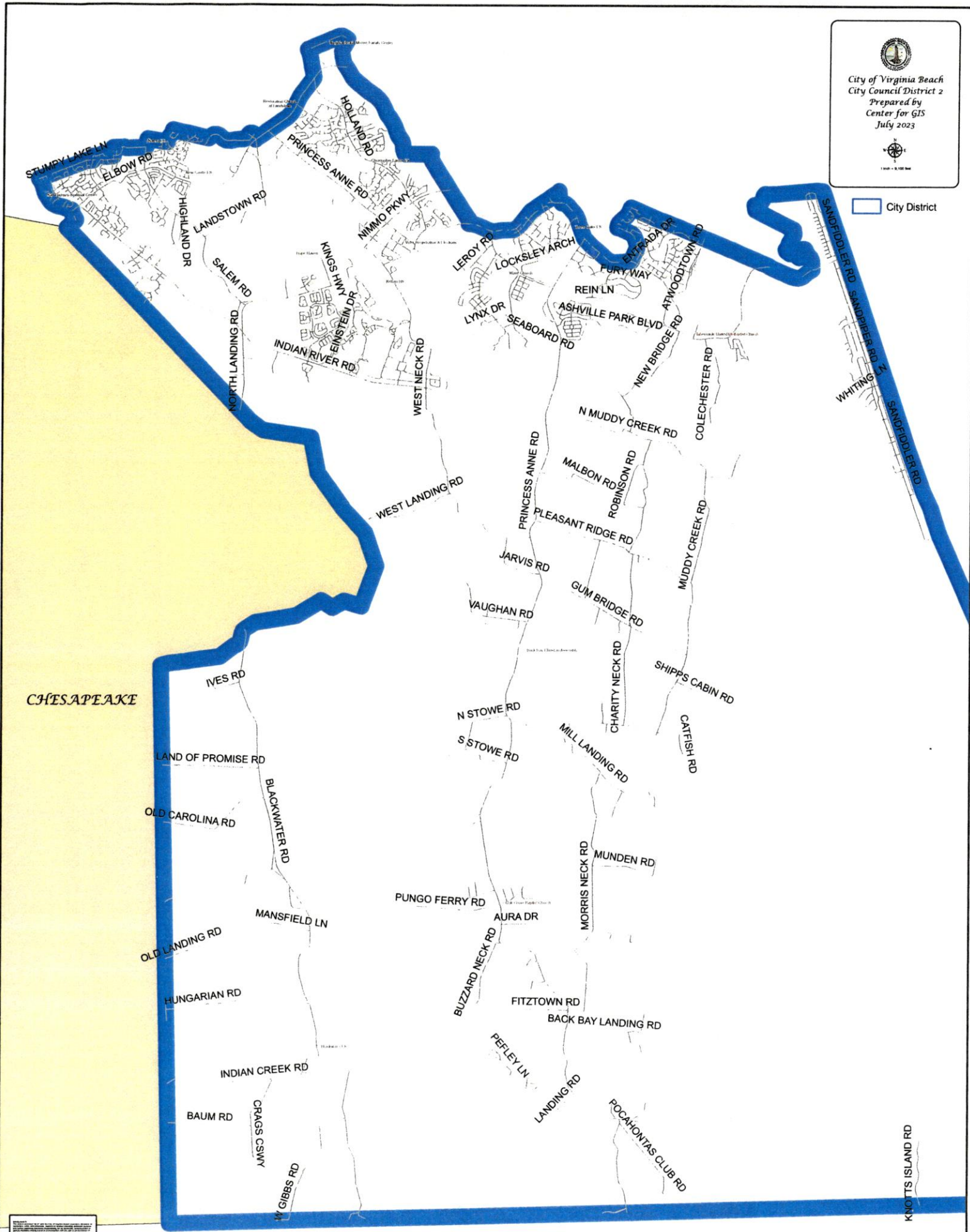


Map has been rotated



GIS/CITY DISTRICT
The City of Virginia Beach is a proud member of the City of Virginia Beach's premier GIS center, the City of Virginia Beach Center for GIS. This center provides a centralized location for all GIS data and services. The City of Virginia Beach Center for GIS is a leading provider of GIS services and is committed to providing high-quality GIS data and services to the City of Virginia Beach and its residents.

 City District



City of Virginia Beach
 City Council District 2
 Center for GIS
 July 2023



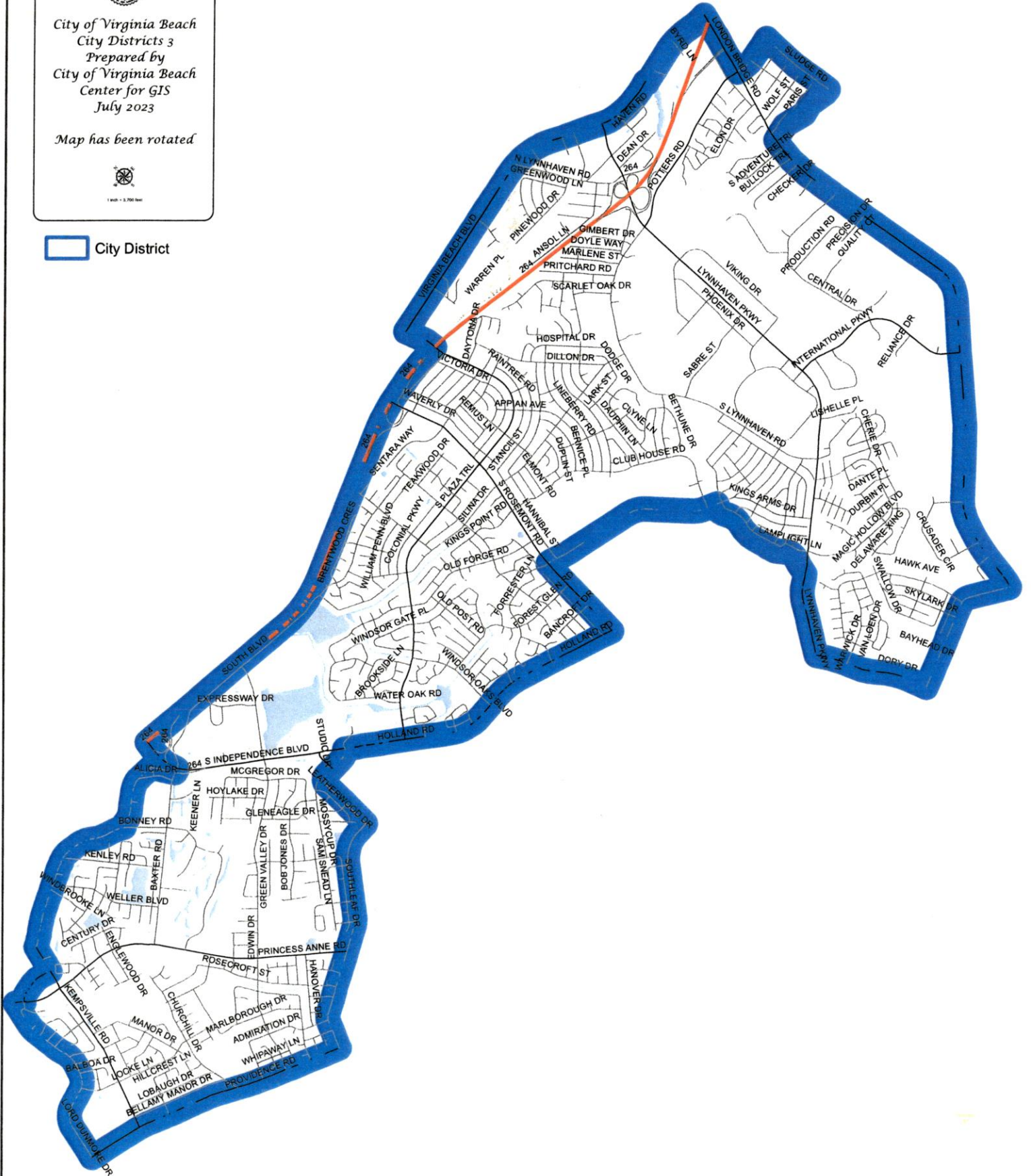
City of Virginia Beach
 City Districts 3
 Prepared by
 City of Virginia Beach
 Center for GIS
 July 2023

Map has been rotated



1 inch = 2,700 feet

 City District



THIS MAP IS THE PROPERTY OF THE CITY OF VIRGINIA BEACH. IT IS PROVIDED AS A SERVICE TO THE PUBLIC AND IS NOT TO BE REPRODUCED OR TRANSMITTED IN ANY FORM OR BY ANY MEANS, ELECTRONIC OR MECHANICAL, INCLUDING PHOTOCOPYING, RECORDING, OR BY ANY INFORMATION STORAGE AND RETRIEVAL SYSTEM. THE CITY OF VIRGINIA BEACH IS NOT RESPONSIBLE FOR ANY ERRORS OR OMISSIONS. THE CITY OF VIRGINIA BEACH IS NOT RESPONSIBLE FOR ANY DAMAGE TO PERSONS OR PROPERTY, INCLUDING LOSS OF PROFITS, ARISING FROM THE USE OF THIS MAP. THE CITY OF VIRGINIA BEACH IS NOT RESPONSIBLE FOR ANY DAMAGE TO PERSONS OR PROPERTY, INCLUDING LOSS OF PROFITS, ARISING FROM THE USE OF THIS MAP. THE CITY OF VIRGINIA BEACH IS NOT RESPONSIBLE FOR ANY DAMAGE TO PERSONS OR PROPERTY, INCLUDING LOSS OF PROFITS, ARISING FROM THE USE OF THIS MAP.

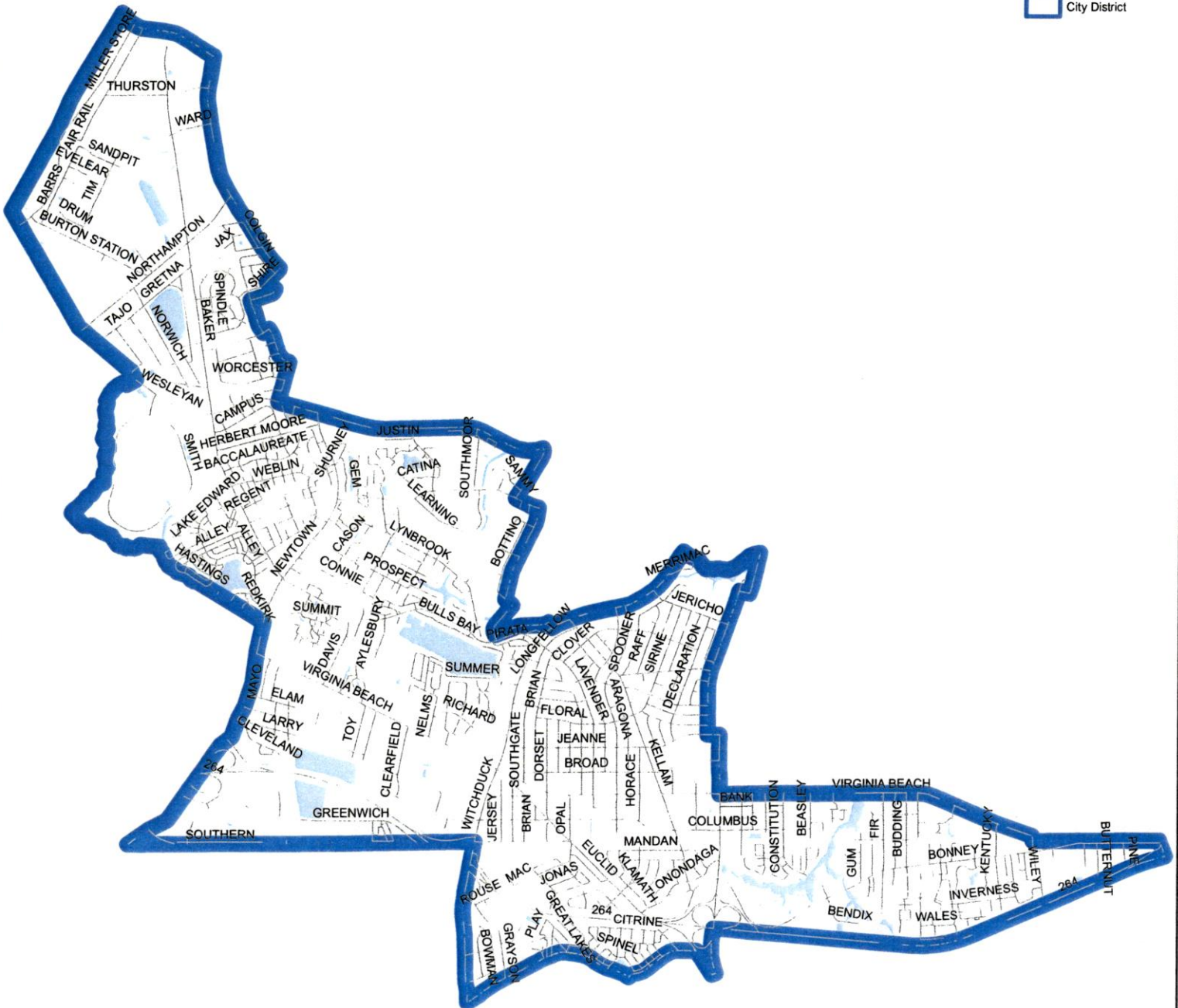


City of Virginia Beach
 City District 4
 Prepared by
 City of Virginia Beach
 Center for GIS
 July 2023



1 inch = 3,000 feet

 City District



©2023 City of Virginia Beach. All rights reserved. This map is a representation of the City of Virginia Beach's geographic information system (GIS) data. It is not intended to be used for legal purposes. The City of Virginia Beach is not responsible for any errors or omissions in this map. For more information, please contact the City of Virginia Beach Center for GIS at (757) 333-3333.

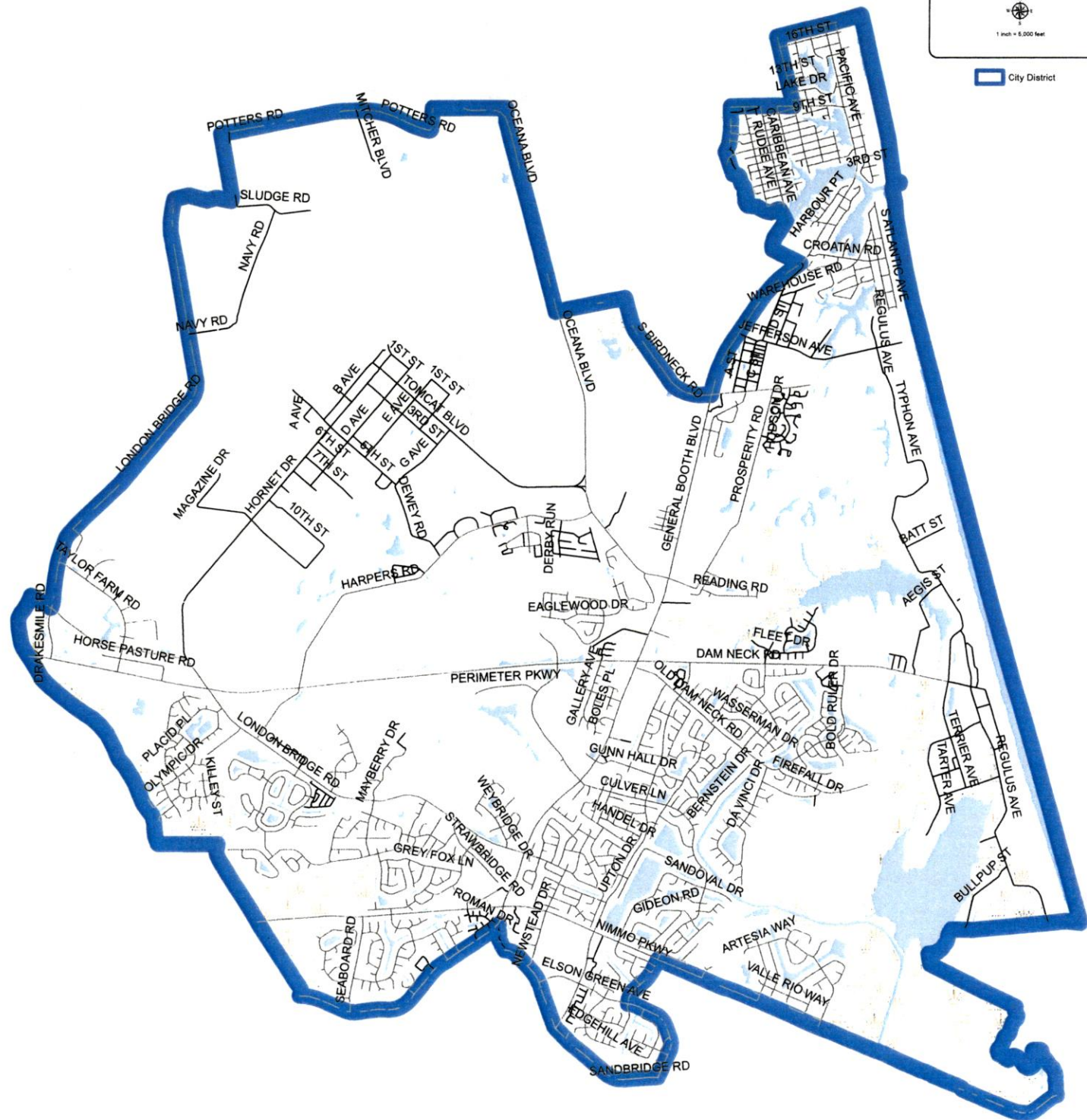


City of Virginia Beach
 City District 5
 Prepared by
 City of Virginia Beach
 Center for GIS
 July 2023



1 inch = 5,000 feet

City District



Copyright © 2023 City of Virginia Beach. All rights reserved. This map is a representation of the City of Virginia Beach's GIS data. It is not intended to be used for legal purposes. The City of Virginia Beach is not responsible for any errors or omissions in this map. For more information, please contact the City of Virginia Beach Center for GIS.

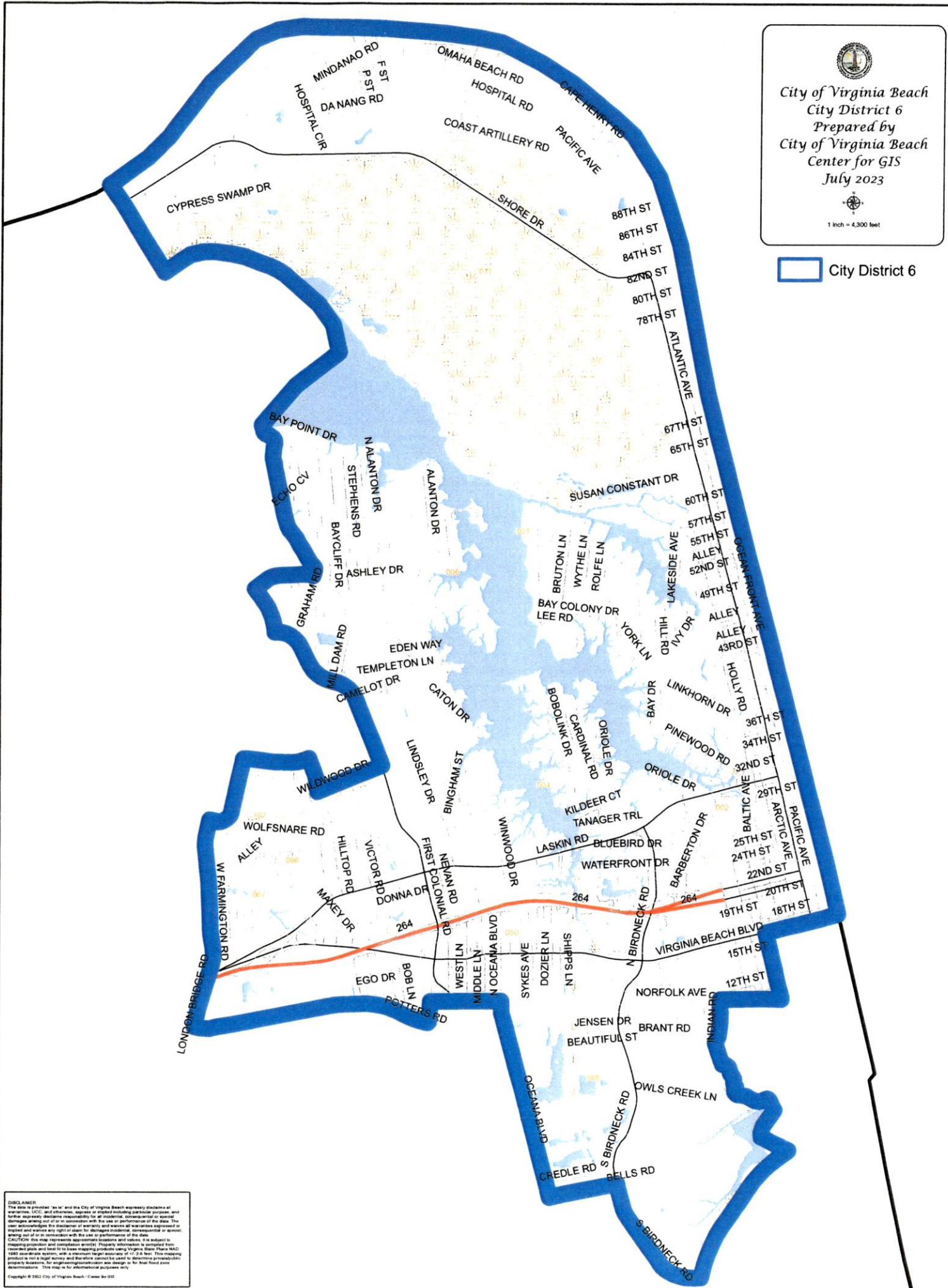


City of Virginia Beach
 City District 6
 Prepared by
 City of Virginia Beach
 Center for GIS
 July 2023





1 inch = 4,300 feet

 City District 6

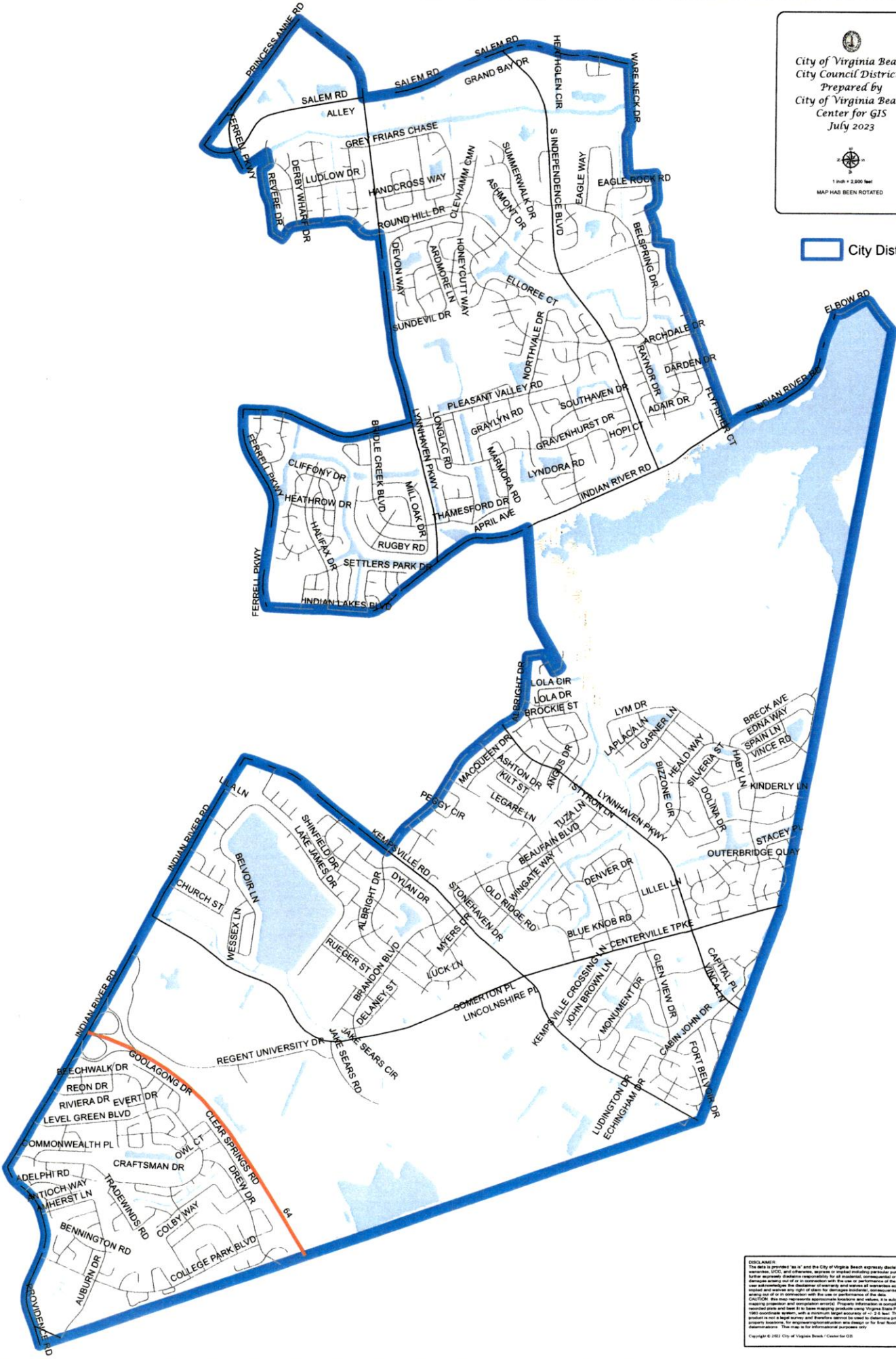


DISCLAIMER
 The data is provided "as is" and the City of Virginia Beach expressly disclaims all warranties, UCC and otherwise, express or implied including particular purpose and for any apparent or discovered responsibility for all residential, commercial or other purposes arising out of or in connection with the use or performance of the data. The user acknowledges the disclaimer of warranty and waives all warranties expressed or implied and reserves any right or claim for damages incidental, consequential or otherwise arising out of or in connection with the use or performance of the data.
CADLINE this map represents approximate locations and colors. It is subject to mapping projection and compilation errors. Property information is compiled from recorded plats and deed file to base mapping products using Virginia State Plane NAD 1983 coordinate system, with a maximum target accuracy of +/- 2.0 feet. This mapping product is not a digital survey and therefore cannot be used to determine precise/absolute property locations, for engineering/construction site design or for their flood zone determinations. This map is for informational purposes only.
 Copyright © 2023 City of Virginia Beach - Center for GIS


 City of Virginia Beach
 City Council District 7
 Prepared by
 City of Virginia Beach
 Center for GIS
 July 2023


 1 inch = 2,000 feet
 MAP HAS BEEN ROTATED

 City District



DISCLAIMER:
 The data provided "as is" and the City of Virginia Beach expressly disclaims all liability for any errors, omissions, or inaccuracies in the data. The user shall assume full responsibility for all decisions, consequences, or actions taken based on the data and shall indemnify and hold the City of Virginia Beach harmless from and against all claims, damages, and expenses, including reasonable attorneys' fees, arising out of or in connection with the use or performance of the data. The user shall also assume the obligation of ensuring that all data is accurate, complete, and up-to-date. The City of Virginia Beach makes no representation or warranty of any kind regarding the data.

CAUTION: This map represents approximate locations and values. It is subject to change without notice and should not be used for legal purposes. Property boundaries should be verified using recorded plats and deed. It is recommended to use Virginia State Plane NAD 83 coordinate system, with a minimum map accuracy of 1:2.5 feet. This mapping product is not a legal survey and therefore should not be used to determine precise boundary locations. For engineering/surveying purposes, please refer to the final record plat.

Copyright © 2023 City of Virginia Beach. Created for GIS.

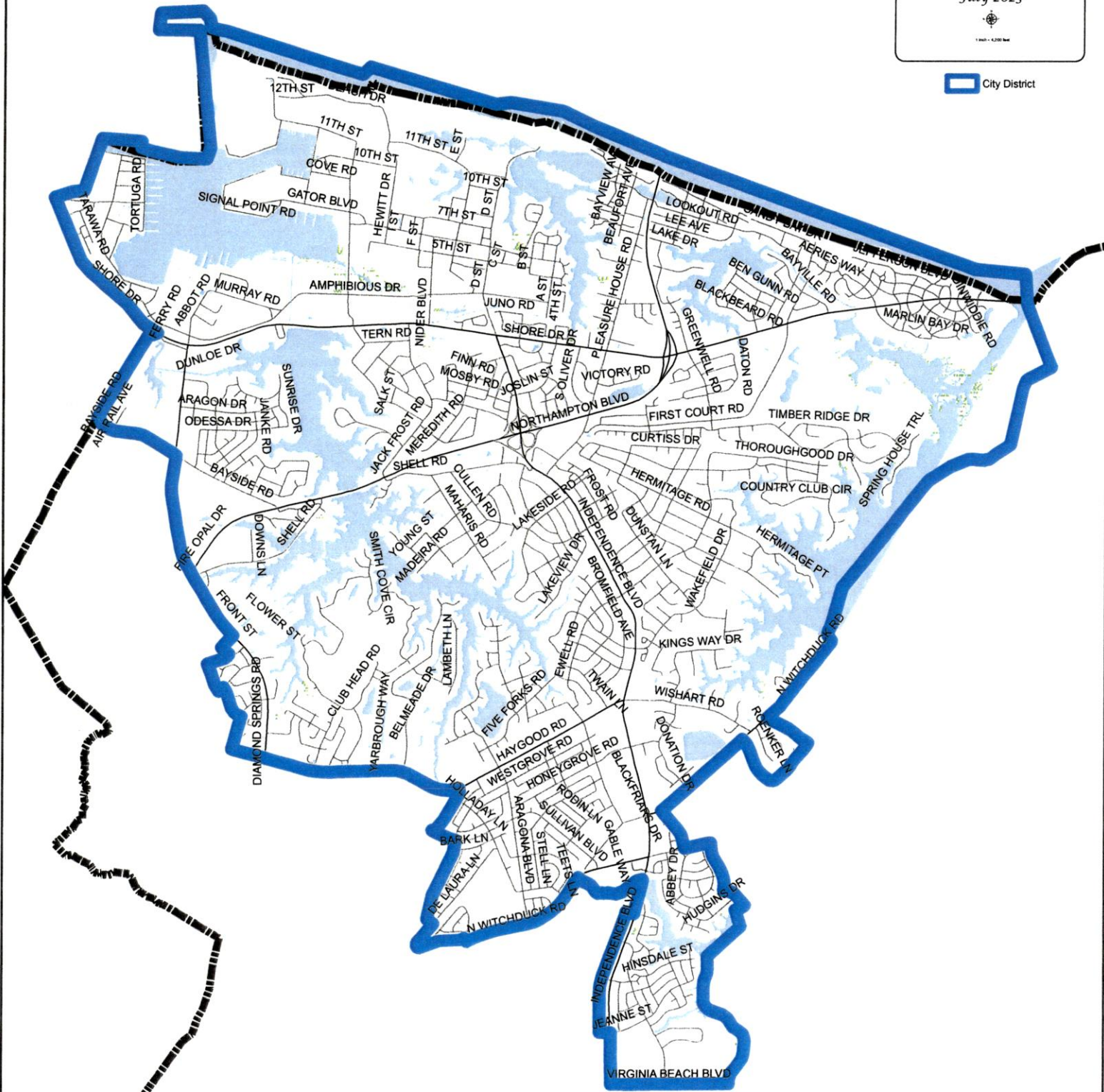


City of Virginia Beach
City Districts 9
Prepared by
City of Virginia Beach
Center for GIS
July 2023



1:600 - 1:200 Scale

City District



DISCLAIMER
The data is provided "as is" and the City of Virginia Beach expressly disclaims all warranties, LLC, and other uses or purposes not intended by the City. The user acknowledges the Department of Public Works and assumes all responsibility for the accuracy and completeness of the data. The City of Virginia Beach is not responsible for any errors or omissions in the data. The user acknowledges the Department of Public Works and assumes all responsibility for the accuracy and completeness of the data. The City of Virginia Beach is not responsible for any errors or omissions in the data. The user acknowledges the Department of Public Works and assumes all responsibility for the accuracy and completeness of the data. The City of Virginia Beach is not responsible for any errors or omissions in the data.

Copyright © 2023 City of Virginia Beach - Center for GIS



City of Virginia Beach
 City Districts 10
 Prepared by
 City of Virginia Beach
 Center for GIS
 July 2023



1 inch = 2,000 feet

City District



Copyright © 2013 City of Virginia Beach. All rights reserved. This map is prepared by the City of Virginia Beach Center for GIS. It is intended for informational purposes only and should not be used for legal or financial decisions. The City of Virginia Beach is not responsible for any errors or omissions in this map. For more information, contact the City of Virginia Beach Center for GIS at (757) 561-2200.

CITY OF VIRGINIA BEACH PRECINCT LIST- DISTRICT 1

| PRECINCT NUMBER | PRECINCT NAME | SENATE DISTRICT | HOUSE DISTRICT | LOCAL DISTRICT | POLLING LOCATION |
|-----------------|---------------|-----------------|----------------|----------------|--|
| 0022 | Precinct 22 | 22 | 95 | 1 | Point O' View Elementary School 5400 Parliament Drive 23462 PHONE: 648-3440 |
| 0023 | Precinct 23 | 22 | 95 | 1 | Arrowhead Elementary School 5549 Susquehanna Drive 23462 PHONE: 648-2040 |
| 0025 | Precinct 25 | 22 | 95 | 1 | Fairfield Elementary School 5428 Providence Rd. 23464 PHONE: 648-2480 |
| 0026 | Precinct 26 | 22 | 97 | 1 | Kempsville Presbyterian Church 805 Kempsville Road 23464 PHONE: 495-1913 |
| 0051 | Precinct 51 | 22 | 97 | 1 | Kempsville Area Library 832 Kempsville Road 23464 PHONE: 385-0150 |
| 0052 | Precinct 52 | 22 | 97 | 1 | Providence Presbyterian Church 5497 Providence Road 23464 PHONE: 420-6159 |
| 0057 | Precinct 57 | 22 | 95 | 1 | Saint Matthew Catholic Church 3314 Sandra Lane 23464 PHONE: 420-6310 |
| 0068 | Precinct 68 | 22 | 97 | 1 | Providence Elementary School 4968 Providence Road 23464 PHONE: 648-3520 |
| 0078 | Precinct 78 | 22 | 96 | 1 | Indian Lakes Elementary School 1240 Homestead Drive 23464 PHONE: 648-2680 |
| 0089 | Precinct 89 | 22 | 96 | 1 | New Covenant Presbyterian Church 1552 Kempsville Road 23464 PHONE: 467-5945 |

Precinct information subject to change

April 17, 2023



CITY OF VIRGINIA BEACH PRECINCT LIST- DISTRICT 1

| PRECINCT NUMBER | PRECINCT NAME | SENATE DISTRICT | HOUSE DISTRICT | LOCAL DISTRICT | POLLING LOCATION |
|-----------------|---------------|-----------------|----------------|----------------|--|
| 0091 | Precinct 91 | 22 | 97 | 1 | Larkspur Middle School 4696 Princess Anne Road 23462 PHONE: 648-4800 |

Precinct information subject to change

April 17, 2023



CITY OF VIRGINIA BEACH PRECINCT LIST- DISTRICT 2

| PRECINCT NUMBER | PRECINCT NAME | SENATE DISTRICT | HOUSE DISTRICT | LOCAL DISTRICT | POLLING LOCATION |
|-----------------|---------------|-----------------|----------------|----------------|---|
| 0031 | Precinct 31 | 19 | 98 | 2 | Red Mill Elementary School 1860 Sandbridge Road 23456 PHONE: 648-3560 |
| 0032 | Precinct 32 | 19 | 98 | 2 | Oak Grove Baptist Church 691 Princess Anne Road 23457 PHONE: 426-2782 |
| 0033 | Precinct 33 | 19 | 98 | 2 | Back Bay Christian Assembly 1212 Princess Anne Road 23457 PHONE: 426-7943 |
| 0034 | Precinct 34 | 19 | 98 | 2 | Blackwater Fire Station 6009 Blackwater Road 23457 PHONE: 385-7513 |
| 0035 | Precinct 35 | 19 | 98 | 2 | Kellam High School 2665 West Neck Road 23456 PHONE: 648-5100 |
| 0054 | Precinct 54 | 19 | 98 | 2 | Landstown High School 2001 Concert Drive 23456 PHONE: 648-5500 |
| 0058 | Precinct 58 | 22 | 96 | 2 | Glenwood Elementary School 2213 Round Hill Drive 23464 PHONE: 648-2520 |
| 0060 | Precinct 60 | 19 | 98 | 2 | WAVE Church 2655 Seaboard Road 23456 PHONE: 481-5005 |
| 0062 | Precinct 62 | 19 | 98 | 2 | Restoration Church at Landstown 3220 Monet Drive 23453 PHONE: 301-2906 |
| 0082 | Precinct 82 | 19 | 98 | 2 | Christopher Farms Elementary School 2828 Pleasant Acres Drive 23453 PHONE: 648-2240 |

Precinct information subject to change

April 17, 2023



CITY OF VIRGINIA BEACH PRECINCT LIST- DISTRICT 2

| PRECINCT NUMBER | PRECINCT NAME | SENATE DISTRICT | HOUSE DISTRICT | LOCAL DISTRICT | POLLING LOCATION |
|-----------------|---------------|-----------------|----------------|----------------|--|
| 0087 | Precinct 87 | 19 | 98 | 2 | New Castle Elementary School 4136 Dam Neck Road 23456 PHONE: 648-3080 |
| 0088 | Precinct 88 | 19 | 98 | 2 | Hope Haven 3000 North Landing Road 23456 PHONE: 427-1500 |
| 0100 | Precinct 100 | 19 | 98 | 2 | Tabernacle United Methodist Church 1265 Sandbridge Rd. 23456 PHONE: 426-2396 |

CITY OF VIRGINIA BEACH PRECINCT LIST- DISTRICT 3

| PRECINCT NUMBER | PRECINCT NAME | SENATE DISTRICT | HOUSE DISTRICT | LOCAL DISTRICT | POLLING LOCATION |
|-----------------|---------------|-----------------|----------------|----------------|---|
| 0012 | Precinct 12 | 20 | 97 | 3 | Lynnhaven Elementary School 210 Dillon Drive 23452 PHONE: 648-3000 |
| 0013 | Precinct 13 | 22 | 97 | 3 | Windsor Woods Elementary School 233 Presidential Boulevard 23452 PHONE: 648-4160 |
| 0024 | Precinct 24 | 22 | 97 | 3 | St. Andrew's United Methodist Church 717 Tucson Road 23462 PHONE: 467-1047 |
| 0027 | Precinct 27 | 22 | 97 | 3 | Kempsville Middle School 860 Churchill Drive 23464 PHONE: 648-4700 |
| 0036 | Precinct 36 | 22 | 97 | 3 | Red Church Steeple 245 S. Rosemont Rd 23452 PHONE: 228-1502 |
| 0053 | Precinct 53 | 22 | 97 | 3 | Kempsville Elementary School 570 Kempsville Road 23464 PHONE: 648-2720 |
| 0055 | Precinct 55 | 19 | 97 | 3 | Virginia Beach Moose Family Center 3133 Shipps Corner Road 23453 PHONE: 468-4124 |
| 0077 | Precinct 77 | 20 | 97 | 3 | Plaza Annex 641 Carriage Hill Rd 23452 PHONE: 263-2403 |
| 0079 | Precinct 79 | 22 | 95 | 3 | Emmanuel Episcopal Church 5181 Singleton Way 23462 PHONE: 499-1271 |
| 0094 | Precinct 94 | 20 | 97 | 3 | Plaza Middle School 3080 S. Lynnhaven Road 23452 PHONE: 648-4900 |

Precinct information subject to change

April 17, 2023



CITY OF VIRGINIA BEACH PRECINCT LIST- DISTRICT 4

| PRECINCT NUMBER | PRECINCT NAME | SENATE DISTRICT | HOUSE DISTRICT | LOCAL DISTRICT | POLLING LOCATION |
|-----------------|---------------|-----------------|----------------|----------------|---|
| 0016 | Precinct 16 | 22 | 95 | 4 | Bayside Sixth Grade Campus 4722 Jericho Road 23462 PHONE: 648-4440 |
| 0021 | Precinct 21 | 22 | 95 | 4 | Bettie F. Williams Elementary School 892 Newtown Road 23462 PHONE: 648-4080 |
| 0040 | Precinct 40 | 22 | 95 | 4 | Union Baptist Church 4608 South Blvd 23452 PHONE: 497-0287 |
| 0061 | Precinct 61 | 22 | 95 | 4 | Ebenezer Baptist Church 965 Baker Road 23455 PHONE: 490-9690 |
| 0069 | Precinct 69 | 20/22 | 95/100 | 4 | Unity Church of Tidewater 5580 Shell Road 23455 PHONE: 464-0772 |
| 0076 | Precinct 76 | 20 | 97 | 4 | Thalia Lynn Baptist Church 4392 Virginia Beach Boulevard 23462 PHONE: 499-0557 |
| 0093 | Precinct 93 | 22 | 95 | 4 | Enoch Baptist Church Family Life Center 5685 Herbert Moore Road 23462 PHONE: 552-7020 |
| 0106 | Precinct 106 | 22 | 97 | 4 | Thalia United Methodist Church 4321 Virginia Beach Blvd. 23452 PHONE: 340-5015 |

CITY OF VIRGINIA BEACH PRECINCT LIST- DISTRICT 5

| PRECINCT NUMBER | PRECINCT NAME | SENATE DISTRICT | HOUSE DISTRICT | LOCAL DISTRICT | POLLING LOCATION |
|-----------------|---------------|-----------------|----------------|----------------|--|
| 0003 | Precinct 3 | 19 | 98 | 5 | Ocean Lakes Elementary School 1616 Upton Drive 23454 PHONE: 648-3200 |
| 0030 | Precinct 30 | 19 | 98 | 5 | Seatack Elementary School 912 S. Birdneck Road 23451 PHONE: 648-3720 |
| 0063 | Precinct 63 | 19 | 98 | 5 | Ocean Lakes High School 885 Schumann Drive 23454 PHONE: 648-5550 |
| 0066 | Precinct 66 | 19 | 98 | 5 | Princess Anne Recreation Center 1400 Nimmo Parkway 23456 PHONE: 385-5950 |
| 0070 | Precinct 70 | 19 | 98 | 5 | Corporate Landing Middle School 1597 Corporate Landing Parkway 23454 PHONE: 648-4500 |
| 0072 | Precinct 72 | 19 | 98 | 5 | W. T. Cooke Elementary School 1501 Mediterranean Avenue 23451 PHONE: 648-2320 |
| 0083 | Precinct 83 | 19 | 98 | 5 | Strawbridge Elementary School 2553 Strawbridge Road 23456 PHONE: 648-3800 |
| 0085 | Precinct 85 | 19 | 98 | 5 | Three Oaks Elementary School 2201 Elson Green Avenue 23456 PHONE: 648-3960 |
| 0095 | Precinct 95 | 19 | 98 | 5 | Corporate Landing Elementary School 1590 Corporate Landing Parkway 23454 PHONE: 648-2360 |

Precinct information subject to change

April 17, 2023



CITY OF VIRGINIA BEACH PRECINCT LIST- DISTRICT 6

| PRECINCT NUMBER | PRECINCT NAME | SENATE DISTRICT | HOUSE DISTRICT | LOCAL DISTRICT | POLLING LOCATION |
|-----------------|---------------|-----------------|----------------|----------------|--|
| 0001 | Precinct 1 | 20 | 99 | 6 | Galilee Episcopal Church 3928 Pacific Avenue 23451 PHONE: 428-3573 |
| 0002 | Precinct 2 | 20 | 99 | 6 | Museum Of Contemporary Art 2200 Parks Avenue 23451 PHONE: 425-0000 |
| 0004 | Precinct 4 | 20 | 99 | 6 | Virginia Beach Community Chapel 1261 Laskin Road 23451 PHONE: 428-1881 |
| 0005 | Precinct 5 | 19 | 99 | 6 | Mount Olive Baptist Church 310 N. Birdneck Road 23451 PHONE: 422-3797 |
| 0006 | Precinct 6 | 20 | 99 | 6 | Alanton Elementary School 1441 Stephens Road 23454 PHONE: 648-2000 |
| 0011 | Precinct 11 | 20 | 99 | 6 | Edgar Cayce's Association for Research and Enlightenment 215 67th Street 23451 PHONE: 428-3588 |
| 0050 | Precinct 50 | 20 | 99 | 6 | The Gathering at Scott Memorial United Methodist Church 409 First Colonial Road 23454 PHONE: 428-3720 |
| 0067 | Precinct 67 | 20 | 99 | 6 | Eastern Shore Chapel 2020 Laskin Road 23454 PHONE: 428-6768 |
| 0096 | Precinct 96 | 20 | 99 | 6 | Freedom Fellowship 836 Regency Drive 23454 PHONE: 428-3277 |
| 0107 | Precinct 107 | 20 | 99 | 6 | Linkhorn Park Elementary School 977 First Colonial Road 23454 PHONE: 648-2920 |

Precinct information subject to change
April 17, 2023



CITY OF VIRGINIA BEACH PRECINCT LIST- DISTRICT 7

| PRECINCT NUMBER | PRECINCT NAME | SENATE DISTRICT | HOUSE DISTRICT | LOCAL DISTRICT | POLLING LOCATION |
|-----------------|---------------|-----------------|----------------|----------------|---|
| 0041 | Precinct 41 | 22 | 95 | 7 | College Park Elementary School 1110 Bennington Road 23464 PHONE: 648-2280 |
| 0042 | Precinct 42 | 22 | 96 | 7 | Brandon Middle School 1700 Pope Street 23464 PHONE: 648-4450 |
| 0043 | Precinct 43 | 22 | 96 | 7 | Salem Middle School 2380 Lynnhaven Parkway 23464 PHONE: 648-5000 |
| 0044 | Precinct 44 | 22 | 96 | 7 | Centerville Elementary School 2201 Centerville Turnpike 23464 PHONE: 648-2200 |
| 0064 | Precinct 64 | 22 | 96 | 7 | Rosemont Forest Elementary School 1716 Grey Friars Chase 23456 PHONE: 648-3640 |
| 0065 | Precinct 65 | 22 | 96 | 7 | Colonial Baptist Church 2221 Centerville Turnpike 23464 PHONE: 479-0755 |
| 0071 | Precinct 71 | 22 | 96 | 7 | Salem High School 1993 Sun Devil Drive 23464 PHONE: 648-5650 |
| 0084 | Precinct 84 | 22 | 95 | 7 | Tallwood Elementary School 2025 Kempsville Road 23464 PHONE: 648-3840 |
| 0097 | Precinct 97 | 22 | 96 | 7 | San Lorenzo Spiritual Center 4556 Indian River Rd. 23456 PHONE: 471-8949 |
| 0104 | Precinct 104 | 22 | 95 | 7 | Woodstock Elementary School 6016 Providence Road 23464 PHONE: 648-4200 |

Precinct information subject to change

April 17, 2023



CITY OF VIRGINIA BEACH PRECINCT LIST- DISTRICT 8

| PRECINCT NUMBER | PRECINCT NAME | SENATE DISTRICT | HOUSE DISTRICT | LOCAL DISTRICT | POLLING LOCATION |
|-----------------|---------------|-----------------|----------------|----------------|--|
| 0007 | Precinct 7 | 20 | 99 | 8 | King's Grant Presbyterian Church 745 Little Neck Road 23452 PHONE: 340-2840 |
| 0008 | Precinct 8 | 20 | 97 | 8 | London Bridge Baptist Church 2460 Potters Road 23454 PHONE: 486-7900 |
| 0009 | Precinct 9 | 20 | 99 | 8 | Great Neck Baptist Church 1020 General Jackson Dr. 23454 PHONE: 481-1573 |
| 0010 | Precinct 10 | 20 | 99 | 8 | All Saints' Episcopal Church 1969 Woodside Lane 23454 PHONE: 481-0577 |
| 0014 | Precinct 14 | 20 | 99 | 8 | Malibu Elementary School 3632 Edinburgh Drive 23452 PHONE: 648-3040 |
| 0028 | Precinct 28 | 20 | 99 | 8 | Thalia Elementary School 421 Thalia Road 23452 PHONE: 648-3880 |
| 0047 | Precinct 47 | 20 | 99 | 8 | King's Grant Elementary School 612 N Lynnhaven Road 23452 PHONE: 648-2800 |
| 0048 | Precinct 48 | 20 | 99 | 8 | WAVE Church 1000 N. Great Neck Road 23454 PHONE: 481-5005 |
| 0049 | Precinct 49 | 20 | 99 | 8 | John B. Dey Elementary School 1900 N. Great Neck Rd. 23454 PHONE: 648-2440 |
| 0056 | Precinct 56 | 20 | 99 | 8 | St. Aidan's Episcopal Church 3201 Edinburgh Drive 23452 PHONE: 340-6459 |

Precinct information subject to change

April 17, 2023



CITY OF VIRGINIA BEACH PRECINCT LIST- DISTRICT 8

| PRECINCT NUMBER | PRECINCT NAME | SENATE DISTRICT | HOUSE DISTRICT | LOCAL DISTRICT | POLLING LOCATION |
|-----------------|---------------|-----------------|----------------|----------------|---|
| 0075 | Precinct 75 | 20 | 99 | 8 | Lynnhaven Colony Congregational Church 2217 W. Great Neck Road 23451 PHONE: 481-7674 |
| 0092 | Precinct 92 | 20 | 99 | 8 | Lynnhaven United Methodist Church 1033 Little Neck Road 23452 PHONE: 340-5682 |
| 0105 | Precinct 105 | 20 | 100 | 8 | Pembroke Meadows Elementary School 820 Cathedral Drive 23455 PHONE: 648-3360 |
| 0108 | Precinct 108 | 20 | 100 | 8 | The Gala 417 2105 W Great Neck Road 23451 PHONE: 773-9568 |

Precinct information subject to change

April 17, 2023

CITY OF VIRGINIA BEACH PRECINCT LIST- DISTRICT 9

| PRECINCT NUMBER | PRECINCT NAME | SENATE DISTRICT | HOUSE DISTRICT | LOCAL DISTRICT | POLLING LOCATION |
|-----------------|---------------|-----------------|----------------|----------------|---|
| 0015 | Precinct 15 | 20 | 95 | 9 | Calvary Baptist Church 4832 Haygood Road 23455 PHONE: 499-1572 |
| 0017 | Precinct 17 | 20 | 100 | 9 | Louis R. Jones Bayside Recreation Center 4500 First Court Road 23455 PHONE: 385-5930 |
| 0018 | Precinct 18 | 20 | 100 | 9 | Independence Middle School 1370 Dunstan Lane 23455 PHONE: 648-4600 |
| 0019 | Precinct 19 | 20 | 100 | 9 | Bayside Church of Christ 5025 Shell Road 23455 PHONE: 460-4754 |
| 0020 | Precinct 20 | 20 | 100 | 9 | Bayside Elementary School 5649 Bayside Road 23455 PHONE: 648-2080 |
| 0037 | Precinct 37 | 20 | 100 | 9 | Bayside Baptist Church 1920 Pleasure House Road 23455 PHONE: 460-2481 |
| 0038 | Precinct 38 | 20 | 100 | 9 | Bayside Presbyterian Church 1400 Ewell Road 23455 PHONE: 460-1188 |
| 0039 | Precinct 39 | 22 | 97 | 9 | Pembroke Elementary School 4622 Jericho Road 23462 PHONE: 648-3320 |
| 0059 | Precinct 59 | 20 | 100 | 9 | Shelton Park Elementary School 1700 Shelton Road 23455 PHONE: 648-3760 |
| 0086 | Precinct 86 | 20 | 100 | 9 | Haygood United Methodist Church 4713 Haygood Road 23455 PHONE: 499-1269 |

Precinct information subject to change

April 17, 2023



CITY OF VIRGINIA BEACH PRECINCT LIST- DISTRICT 9

| PRECINCT NUMBER | PRECINCT NAME | SENATE DISTRICT | HOUSE DISTRICT | LOCAL DISTRICT | POLLING LOCATION |
|-----------------|---------------|-----------------|----------------|----------------|--|
| 0090 | Precinct 90 | 20 | 100 | 9 | Morning Star Baptist Church 4780 First Court Road 23455 PHONE: 464-3663 |
| 0101 | Precinct 101 | 22 | 95 | 9 | Luxford Elementary School 4808 Haygood Road 23455 PHONE: 648-2960 |
| 0102 | Precinct 102 | 22 | 95 | 9 | Diamond Springs Elementary School 5225 Learning Circle 23462 PHONE: 648-4240 |

CITY OF VIRGINIA BEACH PRECINCT LIST- DISTRICT 10

| PRECINCT NUMBER | PRECINCT NAME | SENATE DISTRICT | HOUSE DISTRICT | LOCAL DISTRICT | POLLING LOCATION |
|-----------------|---------------|-----------------|----------------|----------------|--|
| 0029 | Precinct 29 | 22 | 96 | 10 | Holland Elementary School 3340 Holland Road 23452 PHONE: 648-2640 |
| 0045 | Precinct 45 | 22 | 96 | 10 | White Oaks Elementary School 960 Windsor Oaks Boulevard 23462 PHONE: 648-4040 |
| 0046 | Precinct 46 | 22 | 96 | 10 | Green Run Elementary School 1200 Green Garden Circle 23453 PHONE: 648-2560 |
| 0073 | Precinct 73 | 22 | 96 | 10 | Green Run High School 1700 Dahlia Drive 23453 PHONE: 648-5350 |
| 0074 | Precinct 74 | 22 | 96 | 10 | Green Run Baptist Church 1201 Rosemont Rd. 23453 PHONE: 427-5087 |
| 0080 | Precinct 80 | 22 | 96 | 10 | Kingdom Cathedral 3820 Stoneshore Road 23452 PHONE: 278-7556 |
| 0081 | Precinct 81 | 22 | 96 | 10 | Salem Elementary School 3961 Salem Lakes Boulevard 23456 PHONE: 648-3680 |
| 0098 | Precinct 98 | 22 | 97 | 10 | Windsor Oaks Elementary School 3800 Van Buren Drive 23452 PHONE: 648-4120 |
| 0099 | Precinct 99 | 22 | 96 | 10 | Parkway Elementary School 4180 O'Hare Drive 23453 PHONE: 648-3280 |
| 0103 | Precinct 103 | 22 | 97 | 10 | Kempsville Meadows Elementary School 736 Edwin Drive 23462 PHONE: 648-2760 |