



DESIGN PUBLIC MEETING MAP

TIP NO. HB-0040
NEW HANOVER COUNTY



REPLACEMENT OF BRIDGES #640022 AND #640024
ON US 74 (W. SALISBURY ST.) AND BRIDGE #640021
ON US 76 (CAUSEWAY DR.)

September 2023

DESIGN PUBLIC MEETING MAP

TIP NO. HB-0040
NEW HANOVER COUNTY
REPLACEMENT OF BRIDGES #640022 AND #640024
ON US 74 (W. SALISBURY ST.) AND BRIDGE #640021
ON US 76 (CAUSEWAY DR.)



September 2023

DESIGN PUBLIC MEETING MAP

TIP NO. HB-0040
NEW HANOVER COUNTY
REPLACEMENT OF BRIDGES #640022 AND #640024
ON US 74 (W. SALISBURY ST.) AND BRIDGE #640021
ON US 76 (CAUSEWAY DR.)

September 2023

RS&H



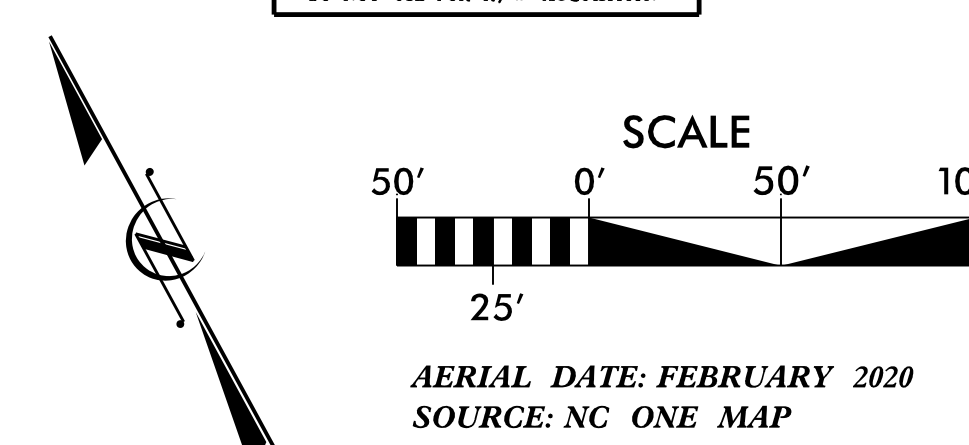
LEGEND

- BUILDINGS
- EXISTING RIGHT OF WAY
- PROPOSED RIGHT OF WAY
- EXISTING ROADWAY
- EXISTING ROADWAY TO BE RESURFACED
- PROPOSED ROADWAY
- PROPOSED STRUCTURES, DRIVEWAYS, SIDEWALK, CURB AND GUTTER
- PARKS
- PROPERTY LINES
- PRESENT ADT
- FUTURE ADT
- EXISTING TRAFFIC SIGNAL

DESIGN DATA	
Functional Class	= Arterial
Design Speed	= 40 mph
Max. Superelev.	= 0.04

PRELIMINARY PLANS
DO NOT USE FOR CONSTRUCTION

INCOMPLETE PLANS
DO NOT USE FOR PERMITS



NOTE: NO CONTROL OF ACCESS - CONNECTIONS TO A FACILITY PROVIDED VIA RAMPS AT INTERCHANGES, AT-GRADE INTERSECTIONS, AND PRIVATE DRIVEWAYS, NO PHYSICAL RESTRICTIONS, E.G., CONTROL OF ACCESS SURVEYS, NOR SHALL PRIVATE DRIVEWAY CONNECTIONS BE DEFINED AS ONE CONNECTION PER PARCEL. ADDITIONAL SURVEY DRIVEWAY LOCATIONS WILL BE CONSIDERED IF THEY ARE JUSTIFIED AND IF SUCH CONNECTIONS DO NOT NEGATIVELY IMPACT TRAFFIC OPERATIONS AND PUBLIC SAFETY.

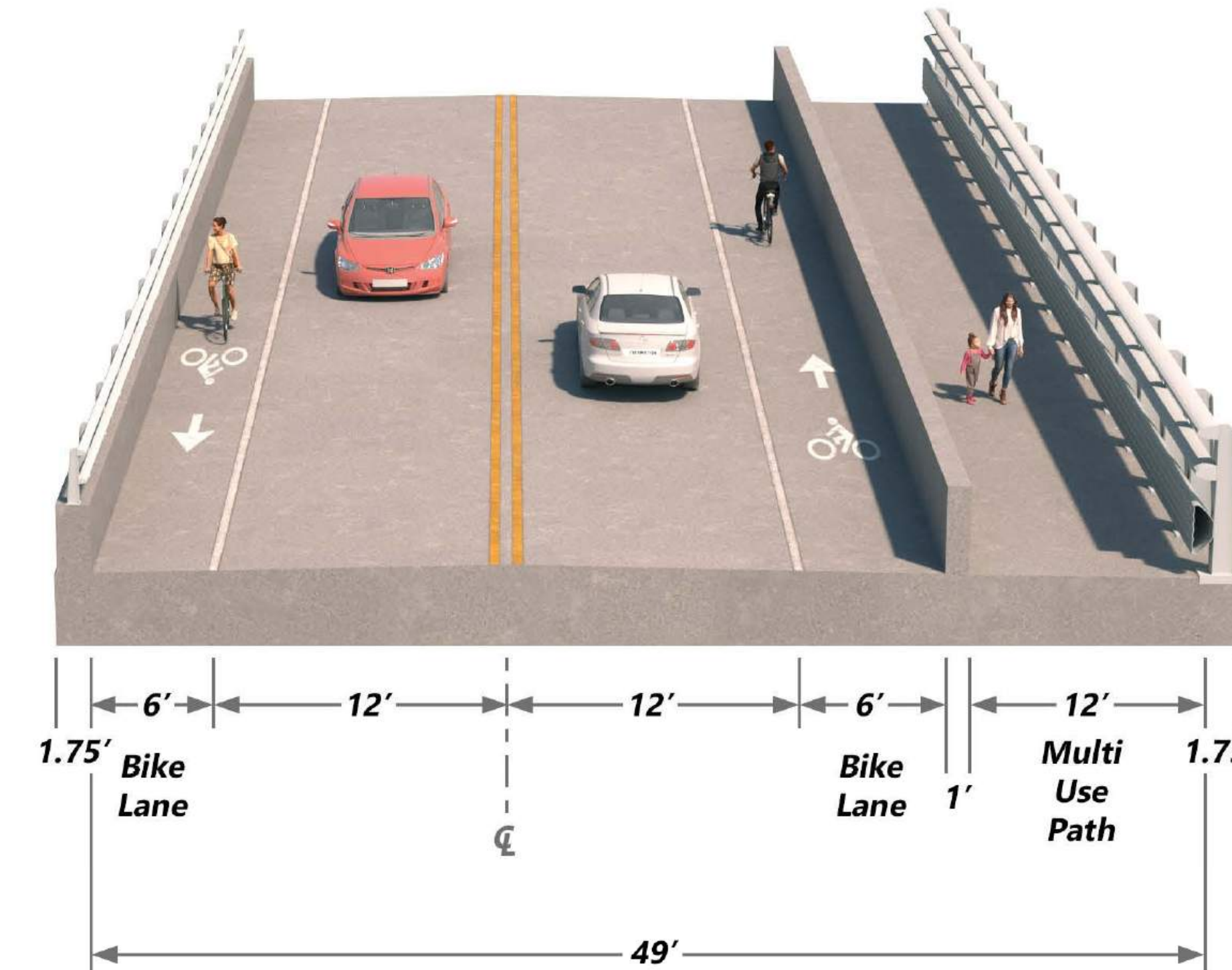
IMPACTS AND DRIVEWAY TIES
LIMITS OF CONSTRUCTION AND THEIR IMPACTS SHOWN ON THIS HEARING MAP ARE BASED OFF OF PRELIMINARY DESIGN AND PRELIMINARY GROUND SURVEYS. DURING THE FINAL DESIGN STAGE, DESIGNERS WILL ATTEMPT TO MINIMIZE IMPACTS WHERE FEASIBLE. USING FINAL GROUND SURVEY DRIVEWAY LOCATIONS WILL ALSO BE DETERMINED DURING FINAL DESIGN USING FINAL SURVEYS.

UTILITY INFORMATION
TO PROVIDE GREATER VISUAL CLARITY, EXISTING AND PROPOSED UTILITIES ARE NOT SHOWN ON THESE MAPS OR OTHER DISPLAYS. THE UTILITY INFORMATION SHOWN ON THESE MAPS IS LIMITED TO LOCATIONS OF MAJOR EXISTING AND POTENTIAL UTILITY EASEMENTS. THE DESIGNS SHOWN ON THESE MAPS, INCLUDING UTILITY EASEMENTS, ARE PRELIMINARY AND ARE SUBJECT TO CHANGE.

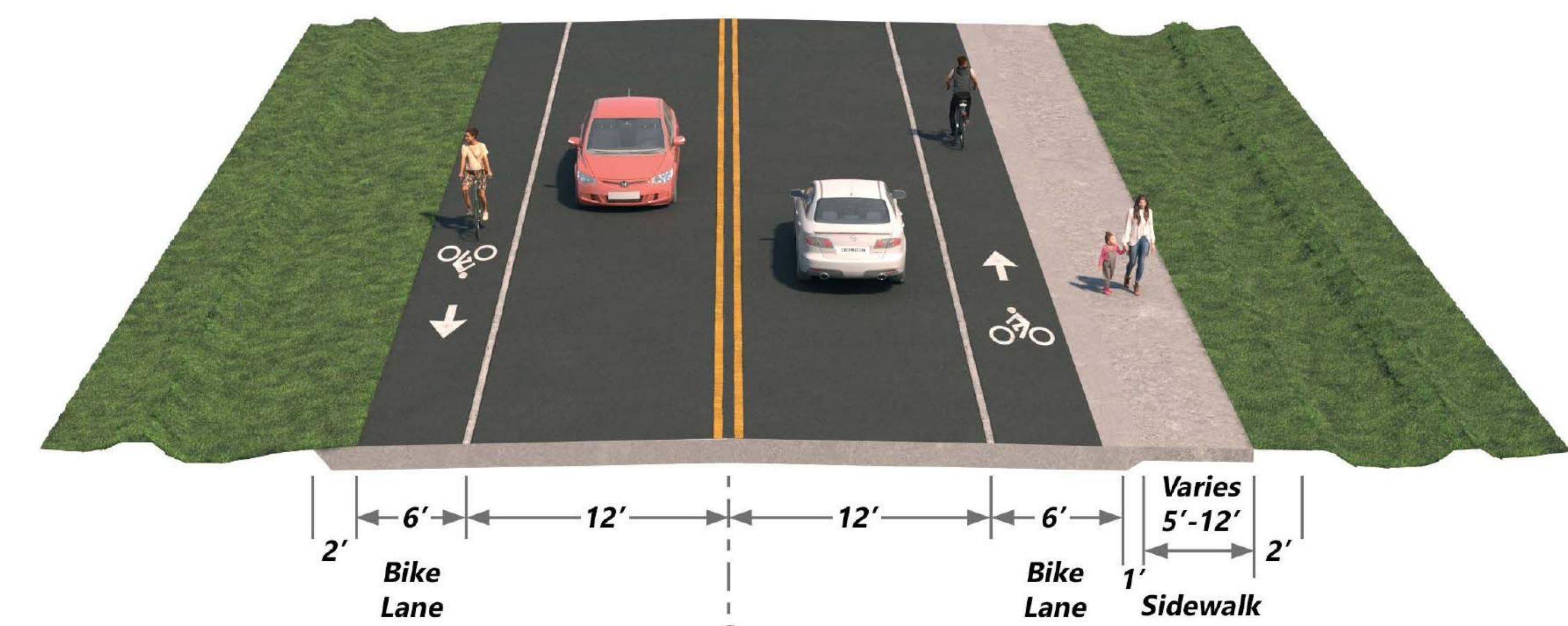
THIS PROJECT IS WITHIN THE MUNICIPAL BOUNDARIES OF THE TOWN OF WRIGHTSVILLE BEACH.

BETTERMENTS ARE CONTINGENT ON MUNICIPAL AGREEMENTS. BETTERMENTS CAN INCLUDE BUT ARE NOT LIMITED TO: SIDEWALK, SIDEWALK, SIGNAL POLE MATERIAL AND OPTIONAL ROAD IMPROVEMENTS.

US 74 (W. Salisbury St.)
Looking East



US 74 (W. Salisbury St.)
Looking East
(Bridge Approaches Only)



RS&H

