

VIA RAPID

SILVER LINE



Moving more people faster and farther

January 2024

Community Conversations Presentation

University Health System | John Tiemann



Purpose of this meeting

Today, we'll discuss:

VIA Rapid Silver Line

- Learn about Advanced Rapid Transit
- Learn about the proposed project
- Discuss and provide comments



What is Advanced Rapid Transit?

Advanced Rapid Transit, or ART, is a **high-quality, modern public transportation system** that is designed to **move more people faster and farther**.



VIA Rapid is the name of the new **Advanced Rapid Transit** service that **will provide frequent, reliable and safe transportation options** for a growing San Antonio region.



Benefits of Advanced Rapid Transit service



Saves time

- Planned 10-minute daytime service on weekdays
- Planned 15-minute daytime service on weekends
- Bus-friendly traffic signals
- Bus priority traffic lanes
- Pre-pay for faster boarding times



Benefits of Advanced Rapid Transit service



Simplifies trips

- Faster, more frequent trips to key destinations
- Real-time route information
- Accessible boardings for all
- Level and all-door boarding



Benefits of Advanced Rapid Transit service



Provides more transit options

- Connects more people to more places in less time
- Provides a reliable alternative to driving
- Delivers access to key destinations




Benefits of Advanced Rapid Transit service



Connects to schools/jobs/training



Connects to goods/services



Reduces congestion



Improves safety



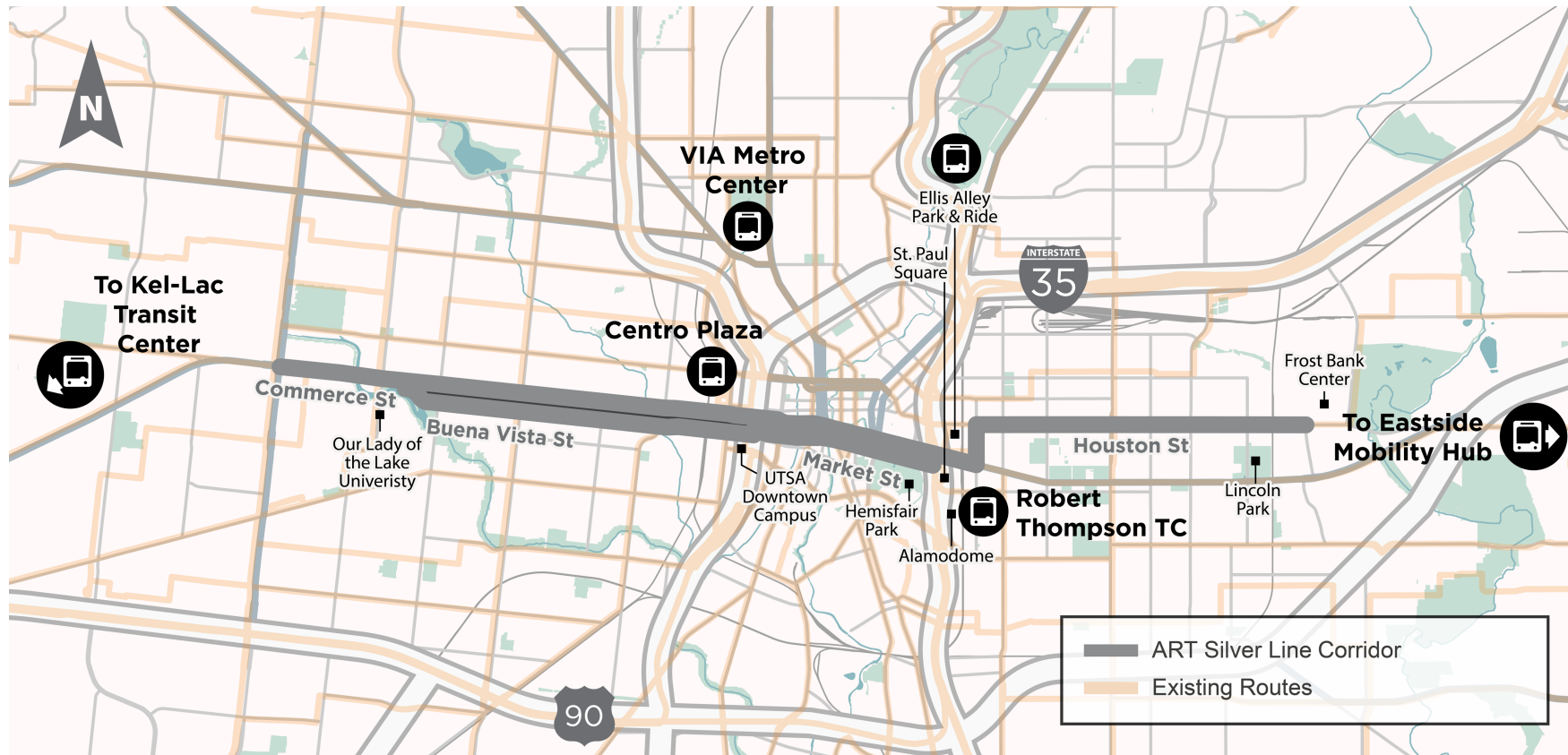
Supports economic development



Improves air quality



Where is the proposed VIA Rapid Silver Line?



The information shown is for illustrative purposes only and is subject to change.

As the project progresses through development, it will include further details that will reflect public and stakeholder input and studies conducted during the environmental process.



Station types

Curbside station concept



Center running station concept



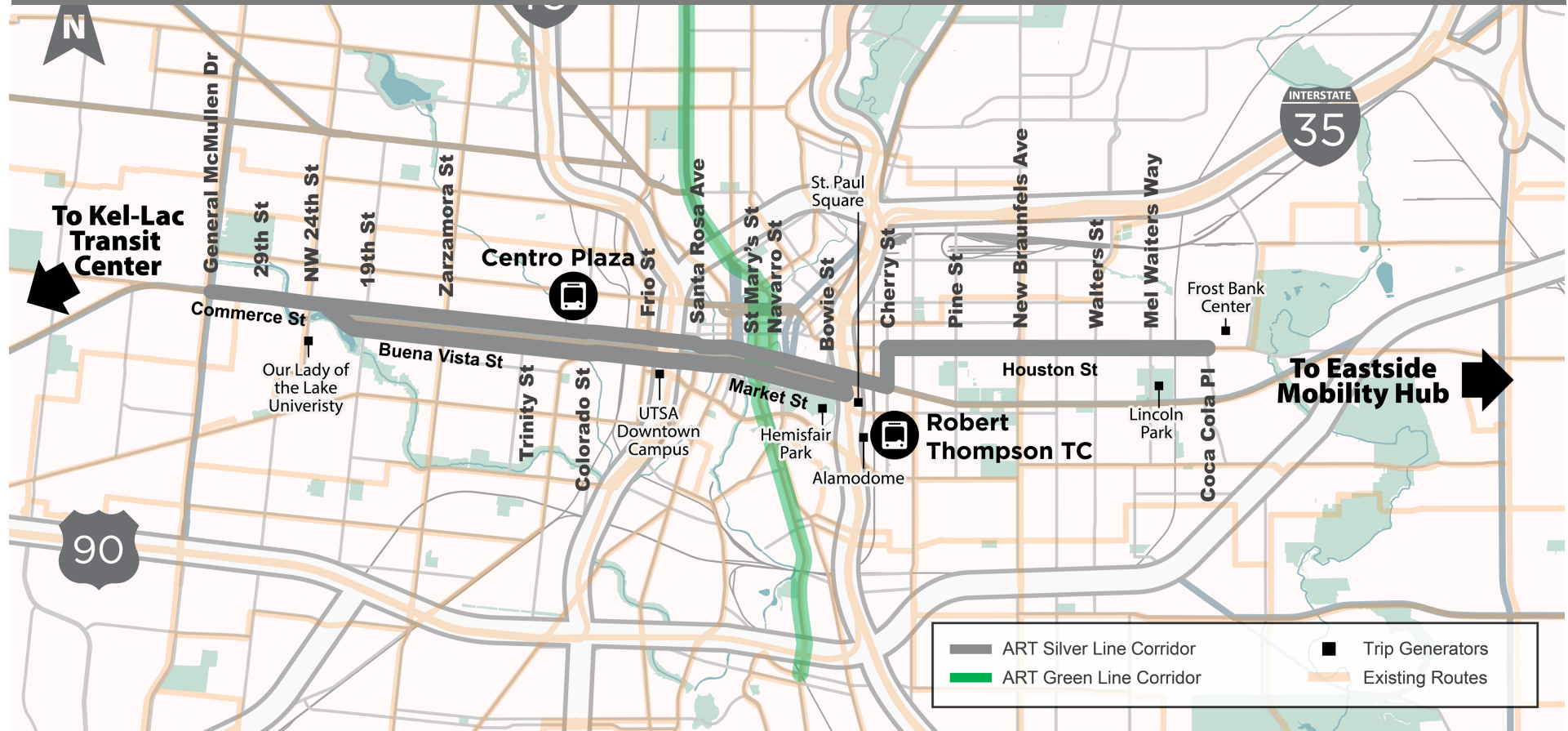
The station renderings provided are conceptual and reflect potential station types planned for the VIA Rapid Green Line corridor. The exact location and design for the proposed Silver Line stations are in the initial phase of development.



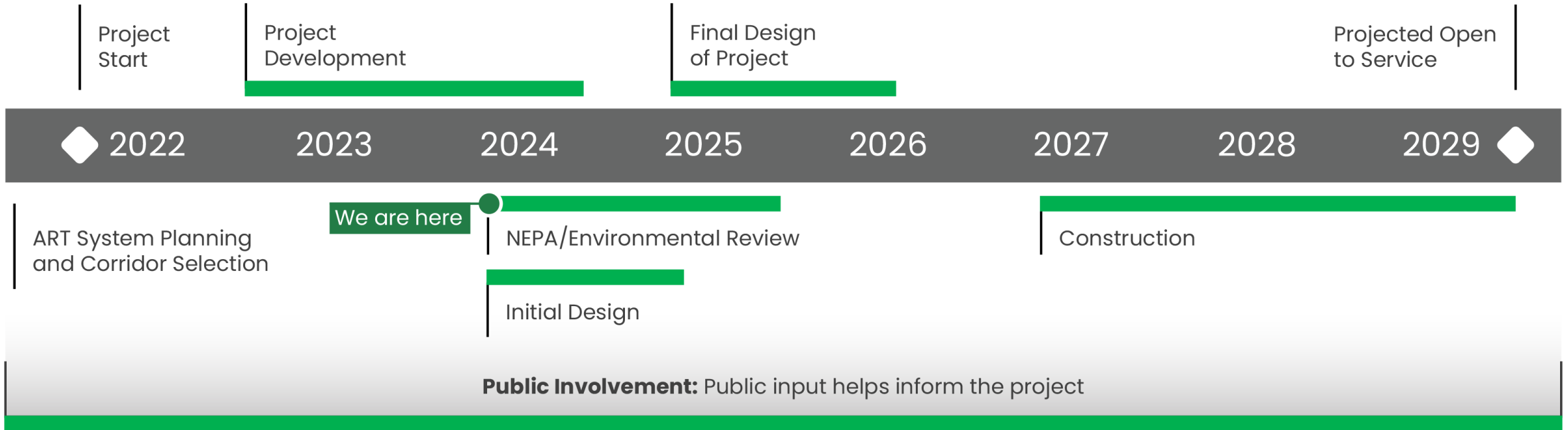
What are the factors influencing station locations?

- Accessibility
- Population density
- Proximity to key destinations
- Community input
- Connectivity and existing ridership
- Safety
- Environmental impact

The information shown is for illustrative purposes only and is subject to change. As the project progresses through development, it will include further details that will reflect public and stakeholder input and studies conducted during the environmental process.



Anticipated schedule



This timeline is approximate and subject to change.



Questions?

Learn more at
KeepSAmoving.com



Call: 210-362-2590



Email: KeepSAmoving@viainfo.net

