

**2022-2027**

**BOND**

**PROGRAM**

City of San Antonio



CITY OF SAN ANTONIO  
**PUBLIC WORKS  
DEPARTMENT**

**District 6**

**Intersection Improvements**

**(Ingram Road & W. Military Drive)**

**June 4, 2024**

**Cavalry Hills Baptist Church**

910 W. Loop 1604 North, San Antonio, TX 78251

**Design Public Meeting**

---

Presented by Public Works

# Agenda

---

- Welcome and Introductions
- Project Overview
- Project Purpose and Need
- Proposed Improvements
- Project Schedule
- Project Communications
- Comments and Questions

**2022-2027**

**BOND**

**PROGRAM**

City of San Antonio



# District 6 Intersection Improvements

## Welcome and Introductions



### City Council

Melissa Cabello Havrda  
District 6 Councilwoman



### Public Works Team

Chris Alonso, P.E.  
Senior Engineer/Project Manager

Judith Coker, E.I.T.  
Senior Engineering Associate

Joel Guerrero, E.I.T.  
Senior Engineering Associate

Thong Le, P.E.  
(Staff Augmentation)/TRC Engineering



### Design Consultant

Rhys Keller, P.E.  
Project Manager  
JMT, Inc.



PROPOSED 2022-2027

# BOND PROGRAM

City of San Antonio



## INFORMATION GUIDE



# APPROVED

## May 7, 2022



# District 6 Intersection Improvements

## Project Overview

### Project Funding

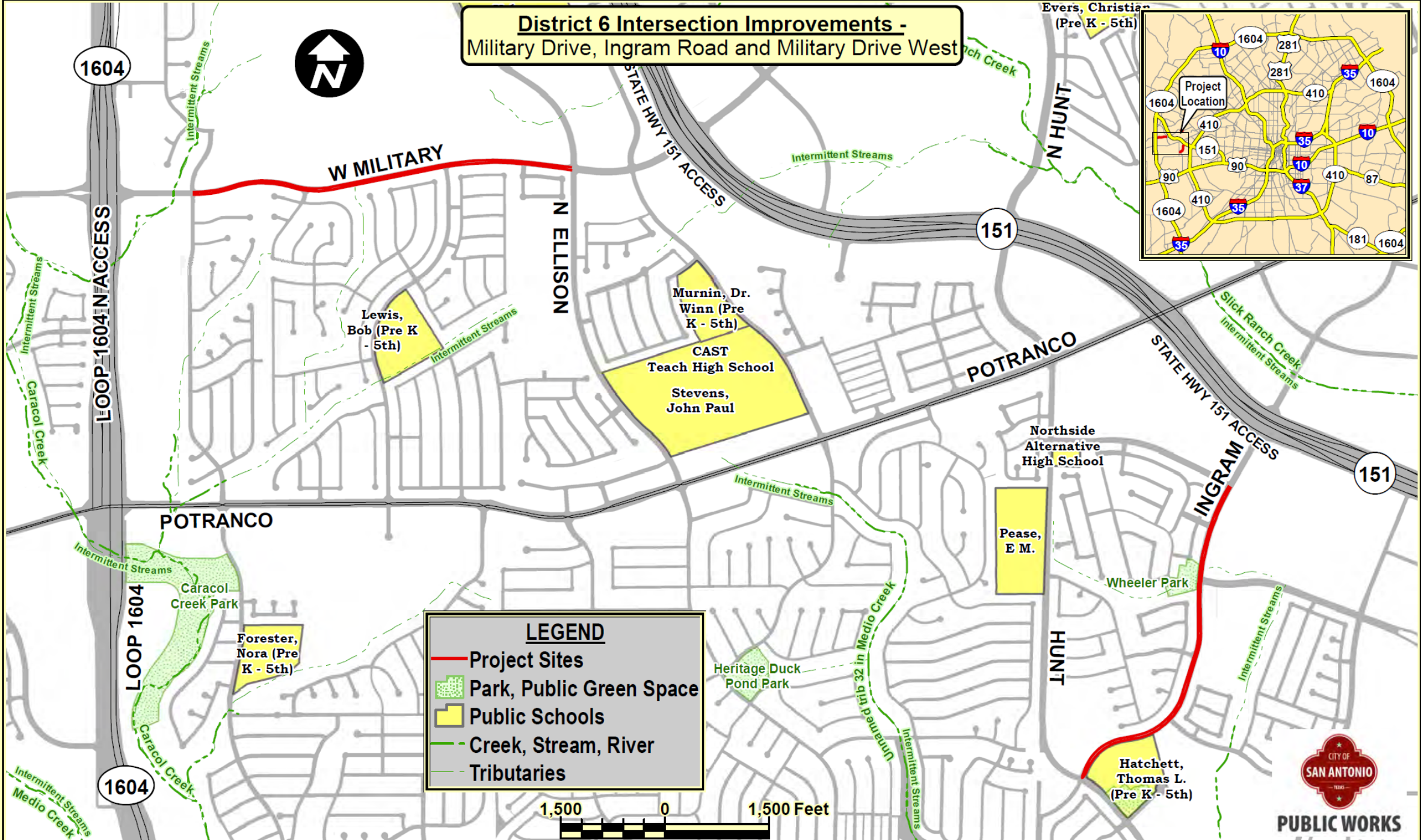
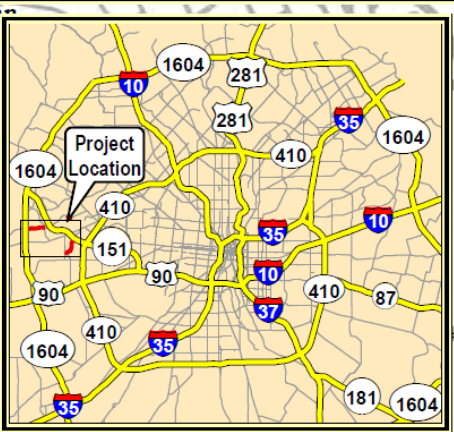
- 2022 Bond Proposition A – Streets, Bridges & Sidewalks
- Project Budget: \$5 Million

### Project Scope

- Construct intersection improvements in Council District 6 to include roadway widening and traffic signal upgrades as applicable and within available funding.

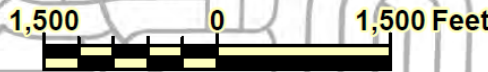


**District 6 Intersection Improvements -  
Military Drive, Ingram Road and Military Drive West**



**LEGEND**

- Project Sites
- Park, Public Green Space
- Public Schools
- - - Creek, Stream, River
- - - Tributaries



# District 6 Intersection Improvements

## Project Purpose and Need

### W. Military Drive

- At Rousseau Street, there are no dedicated left-turn lanes
- At Bobcat Pass, there are no lane designations
- At Seascape Drive, there is a 4-Way Stop condition
- At Ellison Drive, there is insufficient left-turn storage

### Ingram Road

- At Waters Edge Drive, there is 3-Way Stop condition
- At Paseo Grande, there is a 4-Way Stop condition
- At Lakeside Parkway, there is a 3-Way Stop condition
- At View West Drive, there is a 4-Way Stop condition

# District 6 Intersection

## Improvements

### Proposed Improvements

#### W. Military Drive

- At Rousseau Street – add left-turn lanes and ADA ramp where needed
- At Bobcat Pass – add pavement markings on Bobcat Pass
- At Seascape Drive – add traffic signals, increase westbound left-turn lane, and add ADA ramp where needed
- At Ellison Drive – increase westbound left-turn lane, and add ADA ramps

#### Ingram Road

- At Waters Edge Drive – add traffic signals and ADA ramps
- At Paseo Grande – add traffic signals, northbound left-turn lane, and ADA ramps
- At Lakeside Parkway – add traffic signals, increase turn lanes, add dedicated right-turn lane, and add ADA ramps
- At View West Drive – add traffic signals and ADA curb ramps



# District 6 Intersection Improvements

2022-2027  
**BOND**  
PROGRAM  
City of San Antonio

Existing Condition: W. Military Drive and Rousseau Street





2022-2027  
**BOND**  
PROGRAM  
City of San Antonio

# District 6 Intersection Improvements

Existing Condition: W. Military Drive and Bobcat Pass



## LEGEND

- EXISTING ROW
- PROPERTY LINE
- TRAFFIC FLOW ARROW

# District 6 Intersection Improvements

2022-2027  
**BOND**  
PROGRAM  
City of San Antonio

Proposed Improvements: W. Military Drive and Bobcat Pass



## LEGEND

- TRAFFIC FLOW ARROW
- PROPOSED PAVEMENT
- PROPOSED CONCRETE CURB/MEDIAN/SIDEWALK
- PROPOSED SIGNAL POLE/EQUIPMENT
- EXISTING ROW
- PROPERTY LINE

# District 6 Intersection Improvements

2022-2027  
**BOND**  
 PROGRAM  
 City of San Antonio

Existing Condition: W. Military Drive and Seascape Drive



# District 6 Intersection Improvements

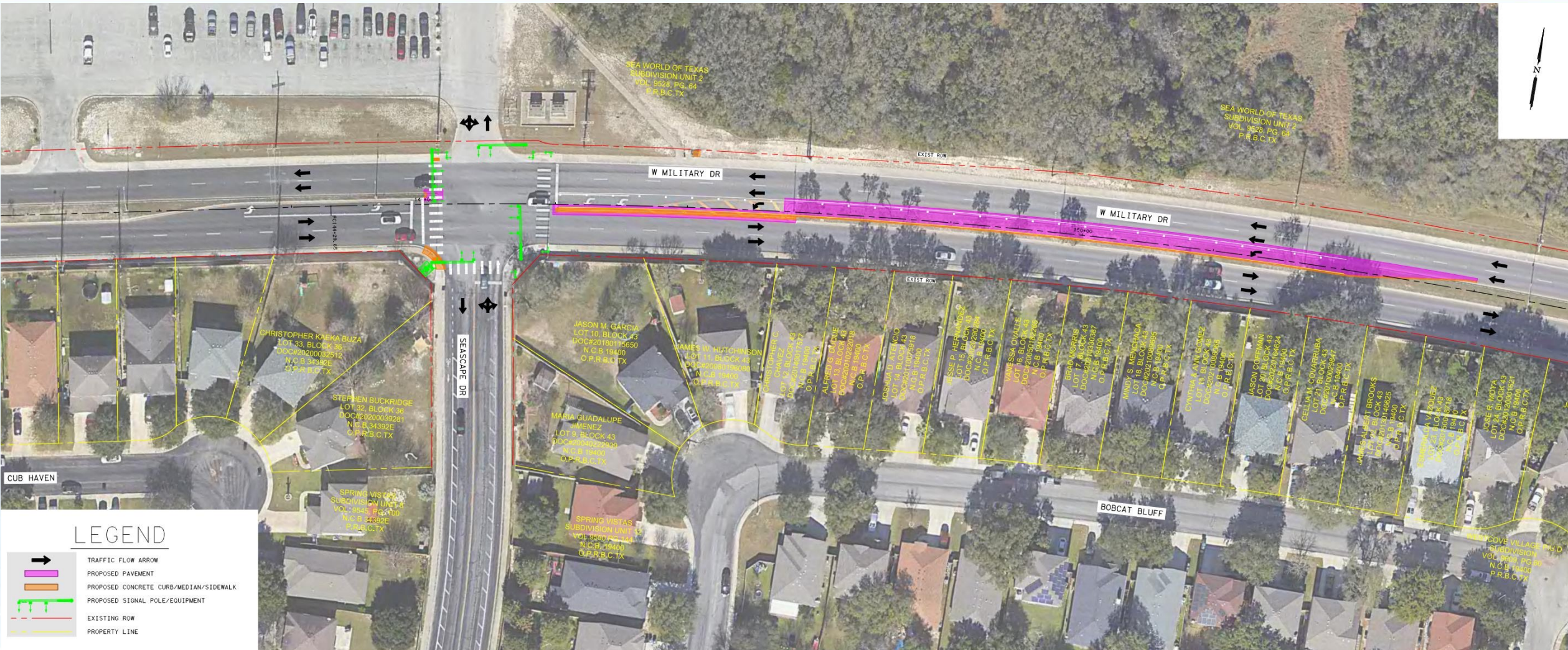
2022-2027

**BOND**

**PROGRAM**

City of San Antonio

Proposed Improvements: W. Military Dr. and Seascapes Dr.



# District 6 Intersection Improvements

Existing Condition: W. Military Drive and Ellison Drive

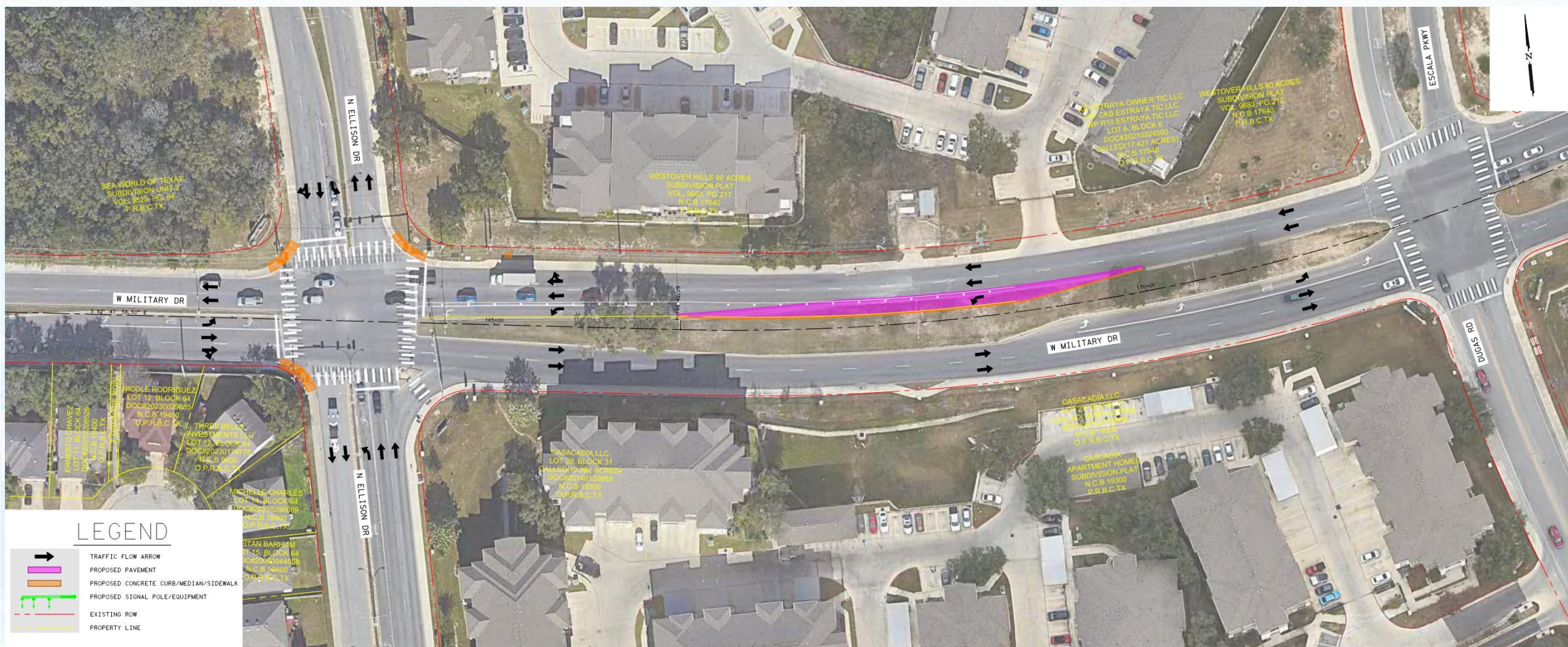
2022-2027  
**BOND**  
PROGRAM  
City of San Antonio



# District 6 Intersection Improvements

2022-2027  
**BOND**  
 PROGRAM  
 City of San Antonio

Proposed Improvements: W. Military Drive and Ellison Drive





# District 6 Intersection Improvements

2022-2027

# BOND

## PROGRAM

City of San Antonio

Proposed Improvements: Ingram Rd & Waters Edge/ & Paseo Grande



# District 6 Intersection Improvements

2022-2027

# BOND

PROGRAM

City of San Antonio

Proposed Improvements: Ingram Rd & Waters Edge/ & Paseo Grande





# District 6 Intersection Improvements

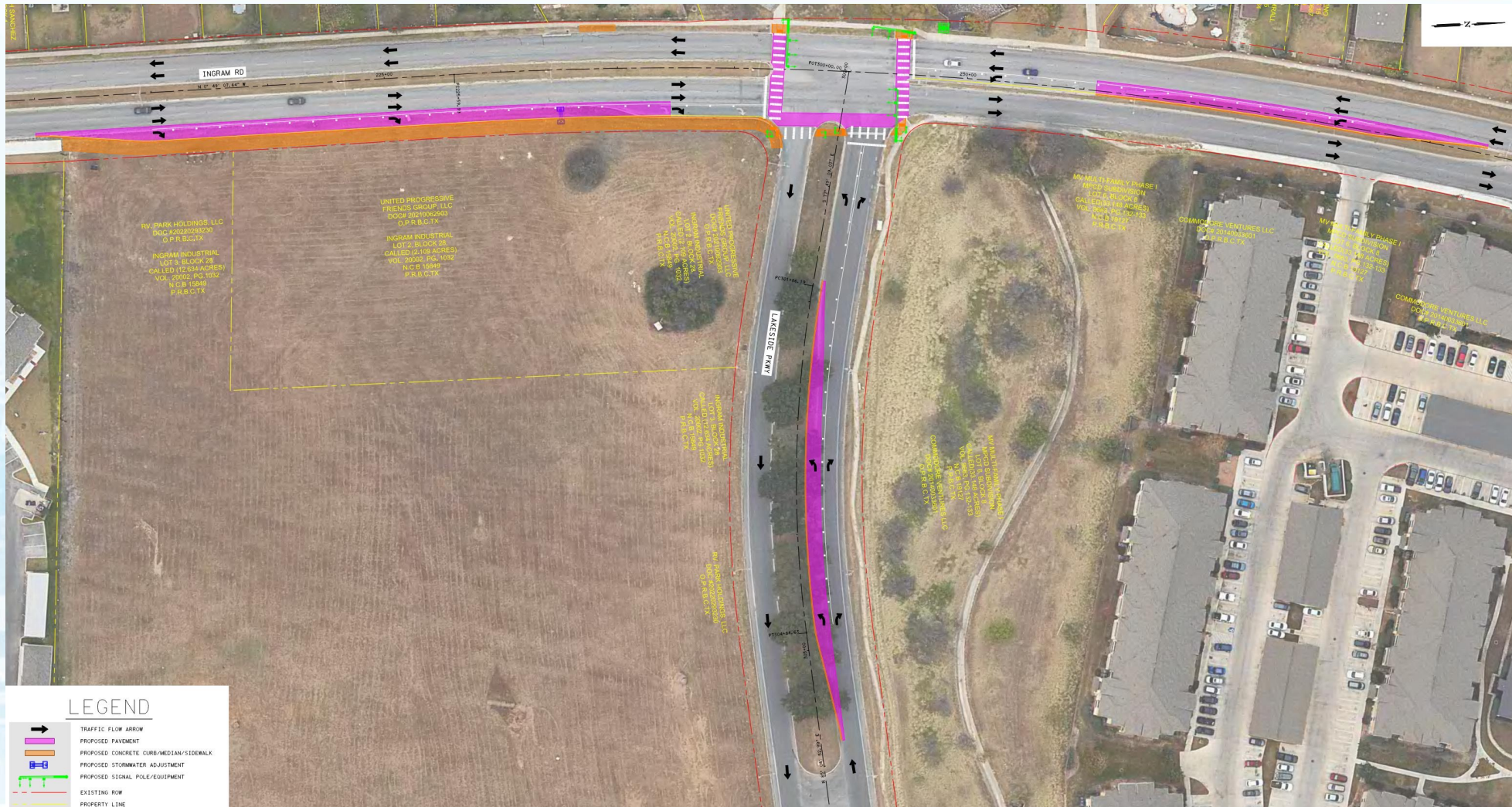
2022-2027

**BOND**

**PROGRAM**

City of San Antonio

Proposed Improvements: Ingram Rd. and Lakeside Parkway







# District 6 Intersection Improvements

## Project Schedule

### ■ Project Schedule

- Currently in Design Phase
- Design ends: Fall 2024
- Construction starts: Summer 2025
- Construction ends: Summer 2026



- If you haven't already, **please sign-in**
- Identify the following:



## Who

To Communicate With



## Communication Type

Email, Text, Phone Call Or In Person



## Frequency

Daily, Weekly, etc...





*SASpeakUp Website  
QR Code*

---

# **Betsy Hove**

**Capital Projects Officer**

**(210) 207-7787**

**[betsy.hove@sanantonio.gov](mailto:betsy.hove@sanantonio.gov)**

**CONNECT WITH US!**    

**#SA2022Bond | [www.sanantonio.gov/2022Bond](http://www.sanantonio.gov/2022Bond)**