

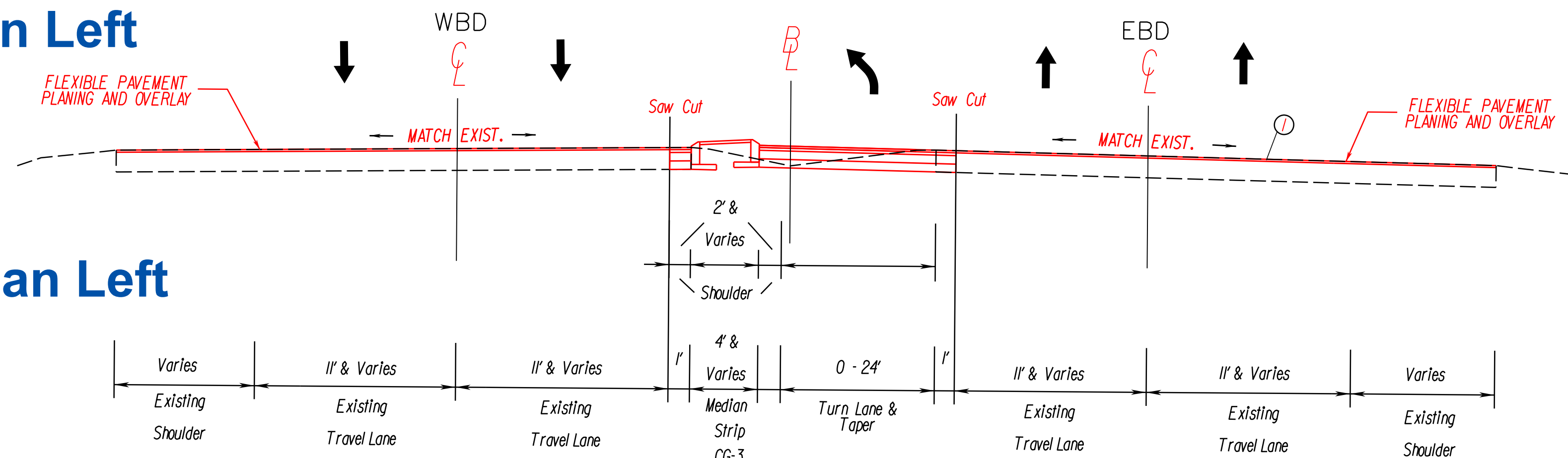
# Typical Sections

## US-460 Westbound Lane Mile Marker 80.06 - Mile Marker 80.87

**Route 460**  
**Commerce Drive East Bound Median Left**  
**Turn Lane**

**Route 460**  
**Leatherwood Lane East Bound Median Left**  
**Turn Lane**

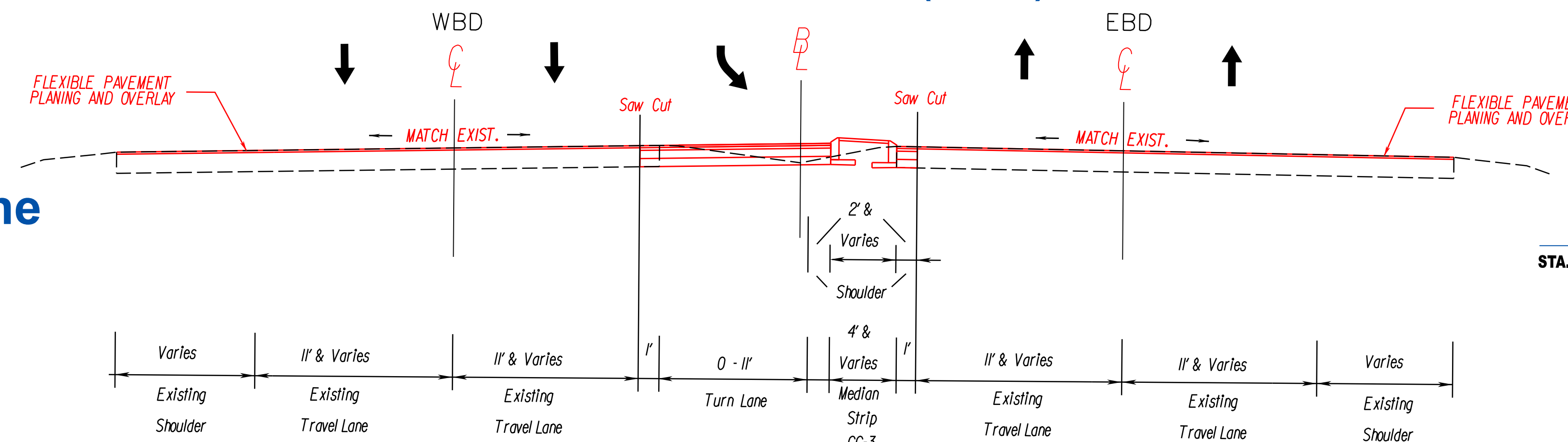
### RURAL PRINCIPAL ARTERIAL (GS-11) - 60 MPH



| STATION       | TO | STATION       | REMARKS                                      |
|---------------|----|---------------|--|
| STA. 19+00.00 |    | STA. 21+75.00 | 0' to 12' Taper                              |
| STA. 21+75.00 |    | STA. 24+25.03 | 12' Taper/Storage Left Turn Lane             |
| STA. 24+25.03 |    | STA. 26+53.09 | 12' Storage Left Turn Lane with Median Strip |
| STA. 54+25.00 |    | STA. 60+84.88 | 0' To 24' Taper/Stoarge Left Turn Lane       |

**Route 460**  
**West Bound Median Left Turn Lane**  
**at Leatherwood Lane**

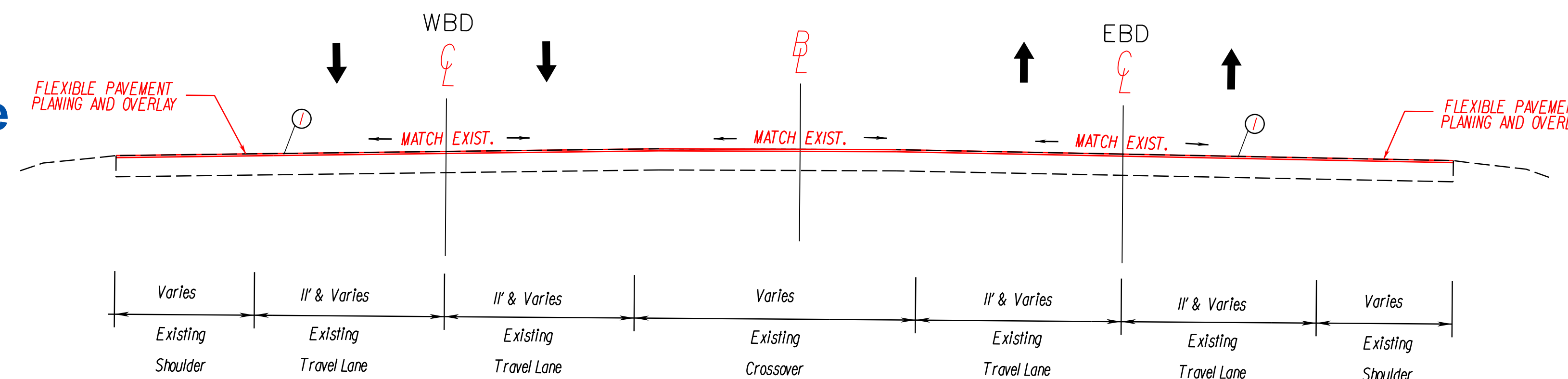
### RURAL PRINCIPAL ARTERIAL (GS-11) - 60 MPH



| STATION       | TO | STATION       | REMARKS                          |
|---------------|----|---------------|----------------------------------|
| STA. 61+80.40 |    | STA. 66+30.40 | 25' To 0' Tapered Left Turn Lane |

**Route 460**  
**Cross Over at Leatherwood Lane**  
**and Commerce Drive**

### RURAL PRINCIPAL ARTERIAL (GS-11) - 60 MPH



| STATION       | TO | STATION       | REMARKS |
|---------------|----|---------------|---------|
| STA. 26+50.00 |    | STA. 28+35.00 |         |
| STA. 60+93.91 |    | STA. 61+80.40 |         |