PUBLIC MEETING MAP
MARCH 2019
PROJECT TIP NO. U-5893
ROCKINGHAM COUNTY – EDEN, NC
US311 / NC-14 FROM SOUTH OF ARBOR LN TO W STADIUM DR /E STADIUM DR
REDUCED CONFLICT INTERSECTION ALTERNATE NO. 01

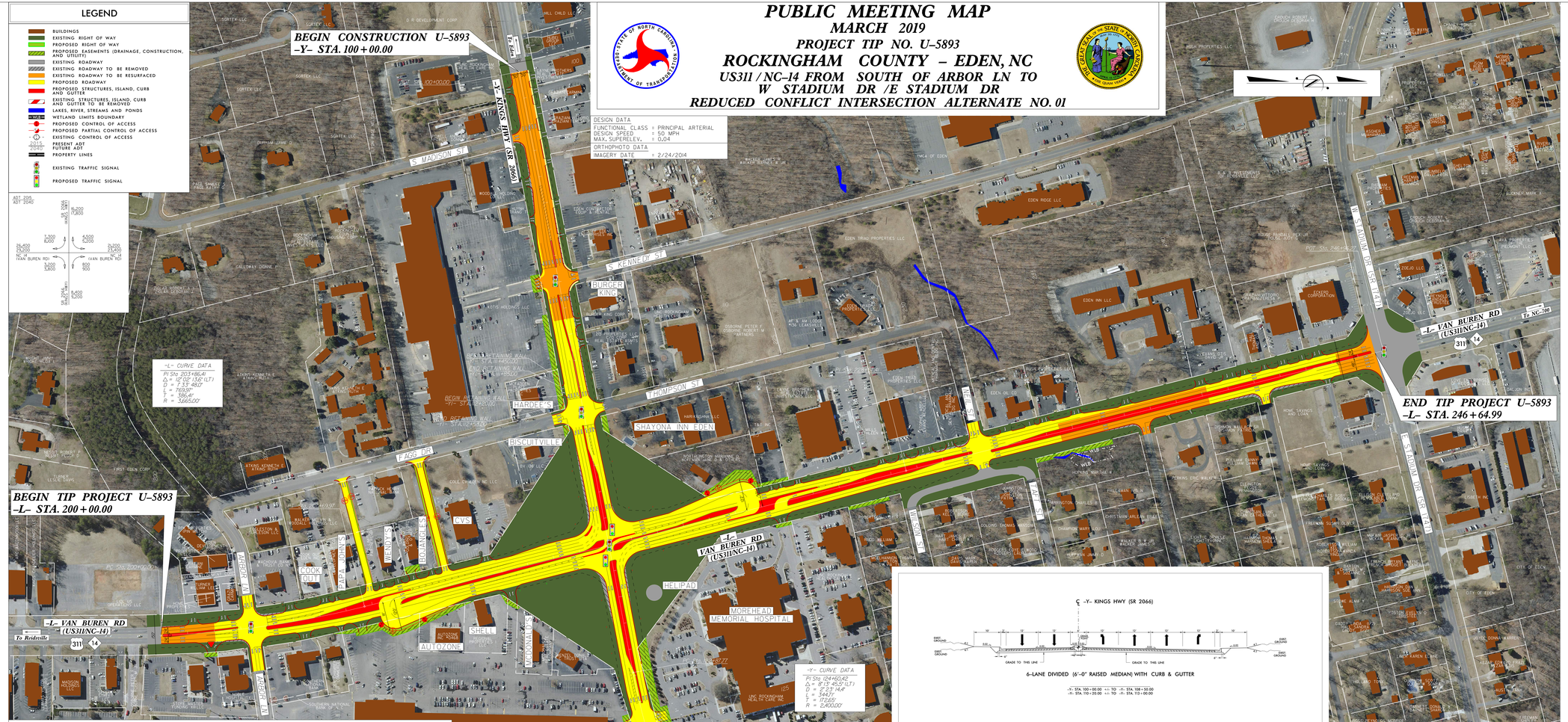

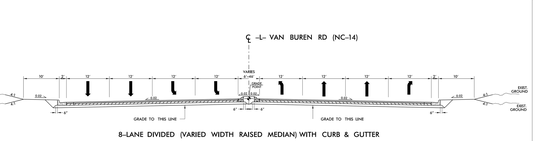

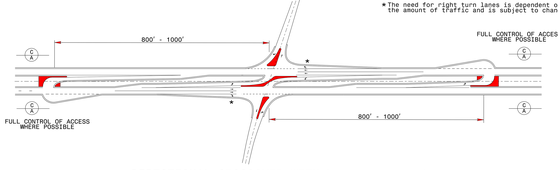

DIRECTIONAL CROSSOVER WITH MEDIAN U-TURNS

POTENTIALLY TO BE USED AT ALL INTERSECTIONS

U-TURN KNUCKLES NOT TO BE PLACED IN WETLANDS OR RIGHT OF WAY SENSITIVE AREAS

NOTE:
Full Control of Access is defined as a connection to a facility provided only via ramps at interchanges. All cross-streets are grade-separated. No private driveway connections allowed.

NOTE:
Partial Control of Access is defined as one access point per parcel. For properties with large road frontages (for example, 2000 feet or more), an additional access point may be considered. For properties that have access, such as via a side road, access to US311/NC-14 may be eliminated.

PUBLIC MEETING MAP
MARCH 2019
PROJECT TIP NO. U-5893
ROCKINGHAM COUNTY – EDEN, NC
US311 / NC-14 FROM SOUTH OF ARBOR LN TO W STADIUM DR /E STADIUM DR
REDUCED CONFLICT INTERSECTION ALTERNATE NO. 01