



# WOODFIN GREENWAY & BLUEWAY






# WHAT WILL THIS GREENWAY PROVIDE FOR THE COMMUNITY?

- Health and Wellness
- Transportation Choices
- Equity & Inclusion
- Economic Boost



*Greenways were the most requested recreational facility in the Town of Woodfin.*

# WHAT WORK HAS BEEN DONE TO DATE?



- **2010**- Feasibility Study (French Broad River/Hwy. 251 Greenway)
- **2018**- Conceptual Design (Hwy. 251 Greenway)
- **2022**- 25% DESIGN COMPLETE (Woodfin Greenway)





# SILVER-LINE PARK

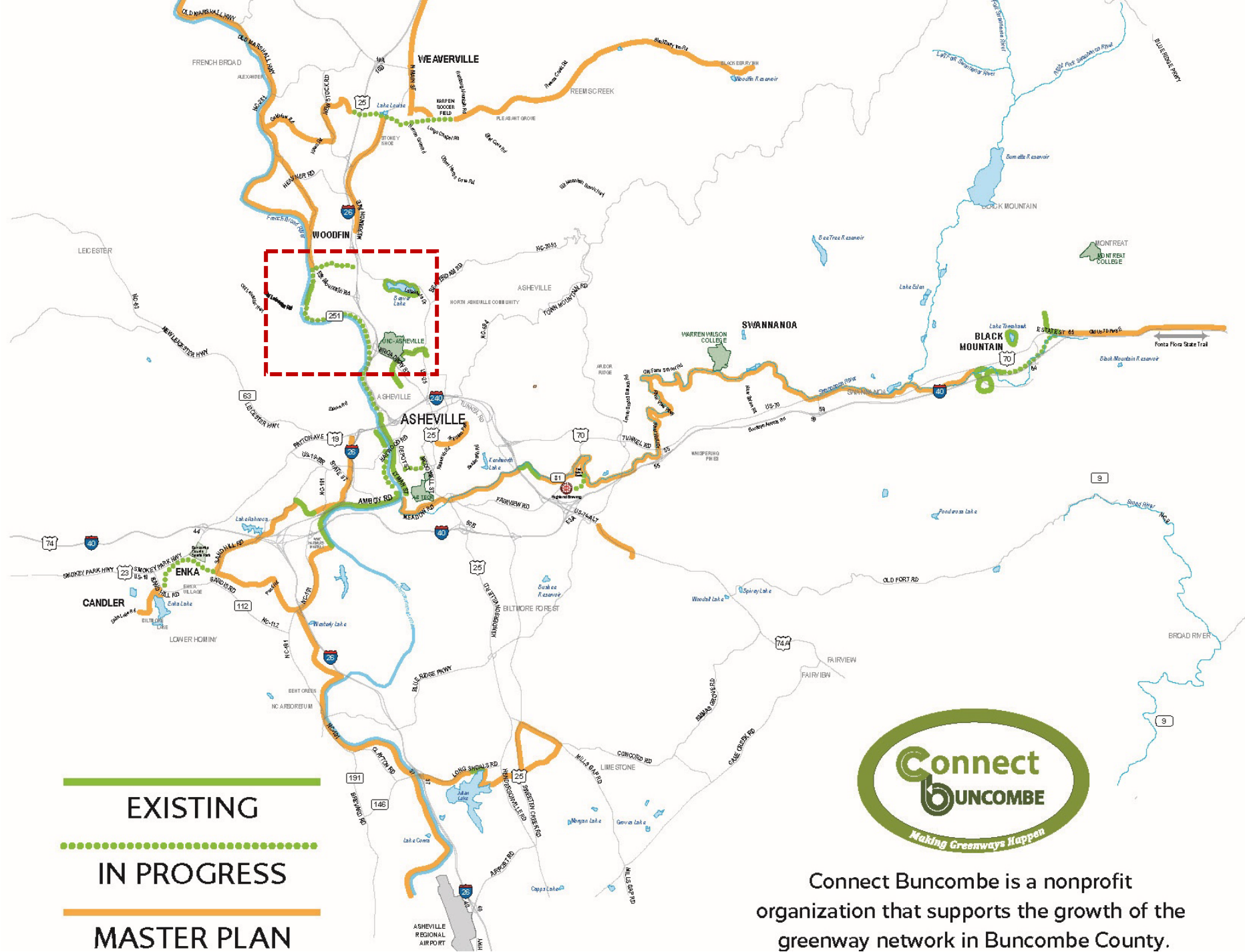


# WHAT IS THE FUNDING?

- Buncombe County
- Town of Woodfin Bond
- Buncombe County Tourism Development Authority
- Federal Transportation Funds from NCDOT
- French Broad MPO

# HOW WAS THE LOCATION FOR THE GREENWAY DETERMINED?

- Opportunities and Constraints of the Corridor
- Landowners
- Vetted by a Steering Committee
- A list of factors (cost, constructability, utilities, user experience, safety, environmental)



EXISTING

IN PROGRESS

MASTER PLAN

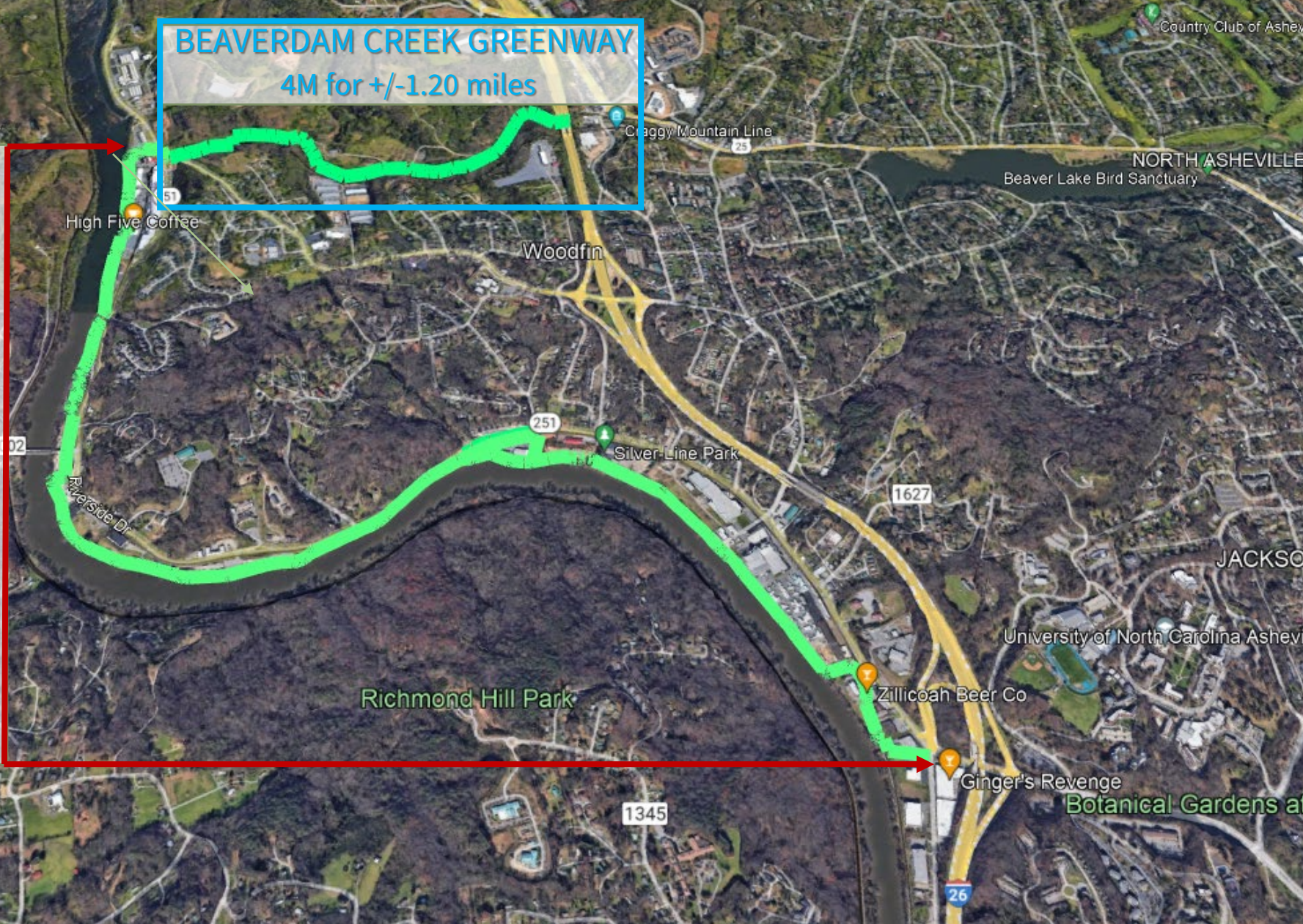


Connect Buncombe is a nonprofit organization that supports the growth of the greenway network in Buncombe County.



**BEAVERDAM CREEK GREENWAY**  
4M for +/-1.20 miles

**WOODFIN GREENWAY**  
10M for +/- 3.25 Miles



**WOODFIN GREENWAY & BLUEWAY OVERVIEW**





Riverside Dr.

Zillicoah Brewery

Norfolk Southern Railway

Riverside Dr. & Broadway

Image Landsat / Copernicus

Image Landsat / Copernicus

Go





Image Earthstar.com

Silver Line Plastics Corporation

Dear City Bicycles

1627

251

Silver-Line  
Plastics

Image Landsat / Copernicus

Go

35°37'12.22" N 82°34'47.31" W





Silver-Line Park

Riverside Rhapsody Beer Company

French Broad River

Silver-Line  
Plastics

Asheville Armory

Image Landsat / Copernicus





Crescent St

251

Republic  
Services

Silver-Line  
Park

Silver-Line Park





Craggy Mountain Railway

French Broad River

Riverside Dr

Church: The Redeemer Episcopal

ane Service

ane Service



French Broad River Academy-  
Girls Campus

French Broad River Academy

French Broad River

NC Dot Division Hwy Bridge In

251

UNC-Asheville

NCDOT





Future  
Riverside  
Park and  
Wave



Woodfin Riverside Park

Northbend Dr

W. Cow View Dr

Grey River Rd

Space Cadets Lighting

1002

Waldrop's Grocery

Sodom Hollow

Image Landsat / Copernicus





French Broad River Academy-Boys Campus

Existing Riverside Park

French Broad River

Woodfin Riverside Park

Image Landsat / Copernicus

35238/03.1





French Broad River

MSD

MSD Buncombe County

Connection to  
Beaverdam Creek  
Greenway

His Glassworks, Inc

ROCKGEIST Bikepack USA

Attie Salt Theatre Company

High Five Coffee

River Walk  
Neighborhood

French Broad  
River Academy-  
Boys Campus

French Broad River Academy...

251

6th St

5th St

6th St

Beaverdam Rd

Waverly Ln





**Legend**

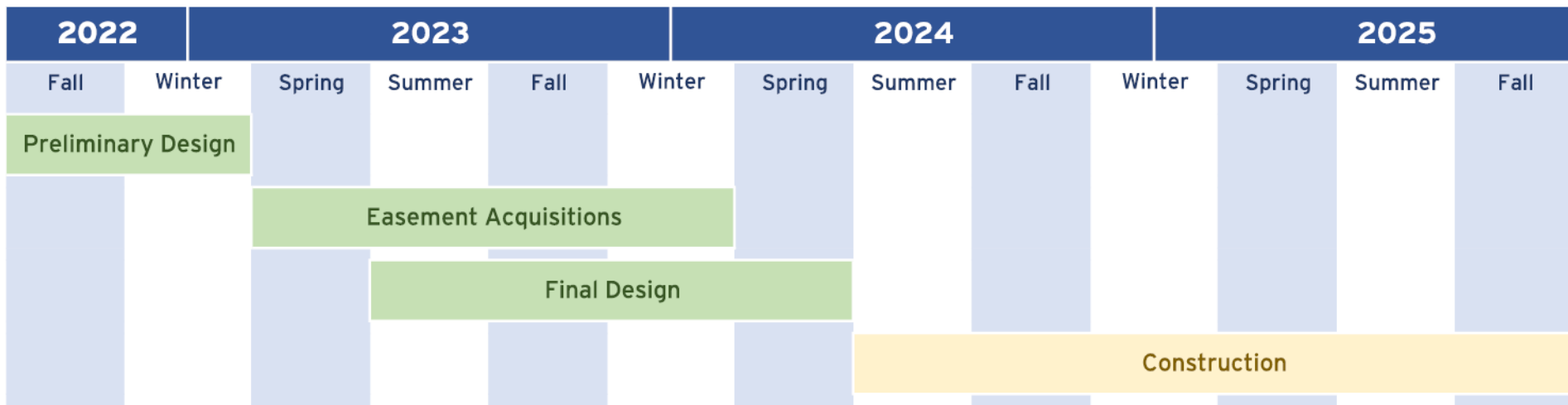
- Beaverdam Creek Greenway
- Woodfin Greenway

**BEAVERDAM CREEK GREENWAY**  
WOODFIN, NC



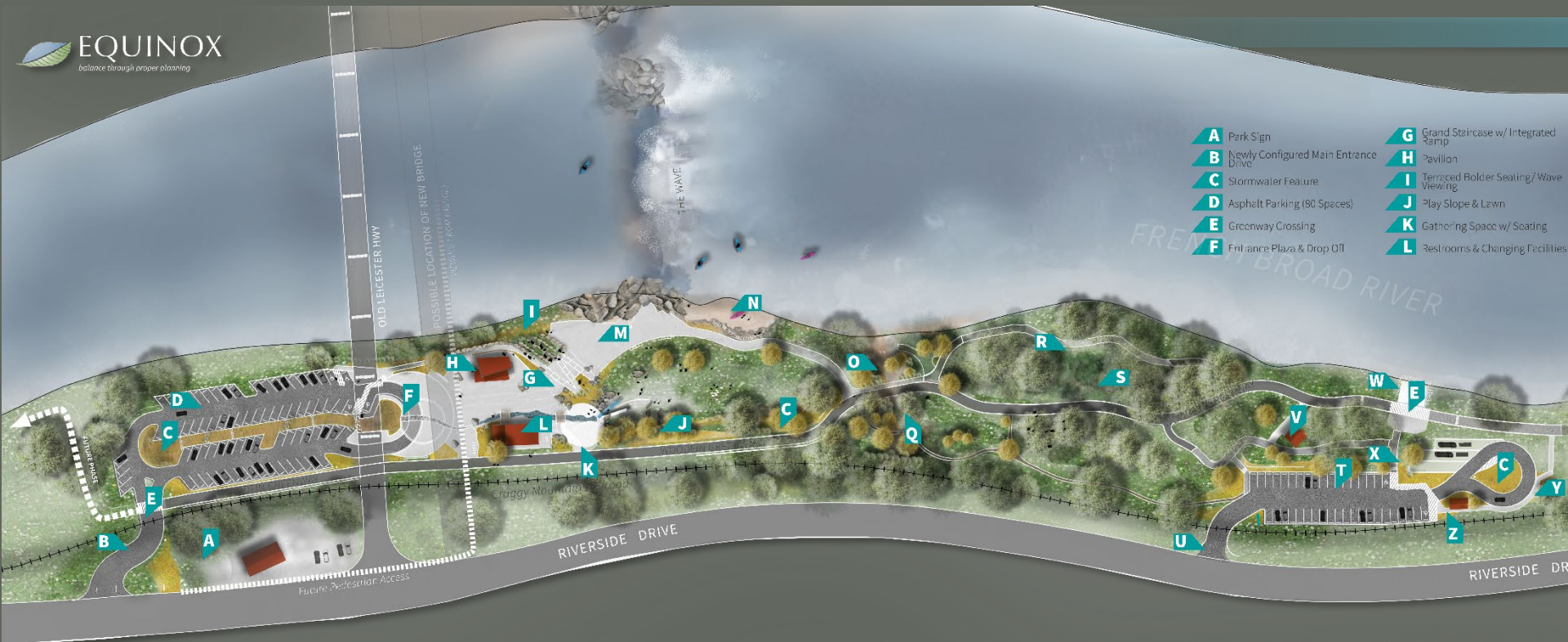


# WHEN WILL THIS BE BUILT?





# WOODFIN RIVERSIDE PARK & WAVE



- A** Park Sign
- B** Newly Configured Main Entrance Drive
- C** Stormwater Feature
- D** Asphalt Parking (80 Spaces)
- E** Greenway Crossing
- F** Entrance Plaza & Drop Off
- G** Grand Staircase w/ Integrated Ramp
- H** Pavilion
- I** Terraced Boulder Seating / Wave Viewing
- J** Play Slope & Lawn
- K** Gathering Space w/ Seating
- L** Restrooms & Changing Facilities



Thank you.

Please visit the informational stations  
around the room.

Remember to take a short survey that will  
take 5 minutes or less.

